

2010 PHILMONT ADVENTURE ITINERARY

Itinerary Number 1

Challenging (maximum program time) - 51 miles

Towering ponderosa pine forests and teeming trout streams await your crew as you enjoy great programs in Philmont's breathtakingly beautiful central and south country. Outstanding programs offered along the trek are shotgun shooting and reloading, rock climbing, western lore, horse riding, branding, a chuck wagon dinner, black powder rifle shooting, and fly tying and fishing. Finish your trek with a visit to Abreu for a historic homesteading experience with root beer at the cantina and a delicious Mexican dinner.

Day	Camp	Program Features	Food Pickup
1	Base	Opening Campfire	
2	Vaca	Ranger Training	Camping HQ
3	Deer Lake Mesa	12 Gauge Shotgun Shooting & Reloading, Burro Racing @ Harlan, Trail Camp, Conservation	
4	s CIMARRONCITO	Rock Climbing & Rappelling, Conservation	
5	s CIMARRONCITO	Side Hike Hidden Valley & Window Rock, Cabin Tour @ Hunting Lodge	Ute Gulch
6	d Shaefers Pass	Trail Camp	
7	BLACK MOUNTAIN	Post Civil War Settlers, Blacksmithing, Black Powder Rifle	
8	s BEAUBIEN	Western Lore, Horse Rides, Branding, Chuck Wagon Dinner, Conservation	
9	s BEAUBIEN	Side Hike Trail Peak	Phillips Junction
10	FISH CAMP	Fly Tying, Fishing, Lodge Tour	
11	s ABREU	Mexican Homestead, Cantina, Mexican Dinner	
12	Base	Hike to Zastrow Turnaround Awards Campfire	

Departs from Camping Headquarters on Day 2 for Turkey Ck Turnaround to go to Vaca Camp
Returns to Camping HQ on Day 12 from Zastrow Turnaround.

Campsite Elevations: 7,185' Minimum, 9,340' Maximum

Camps: 5 Staffed, 3 Trail, 2 Layovers, 1 Dry Camp

Sectional Maps: South

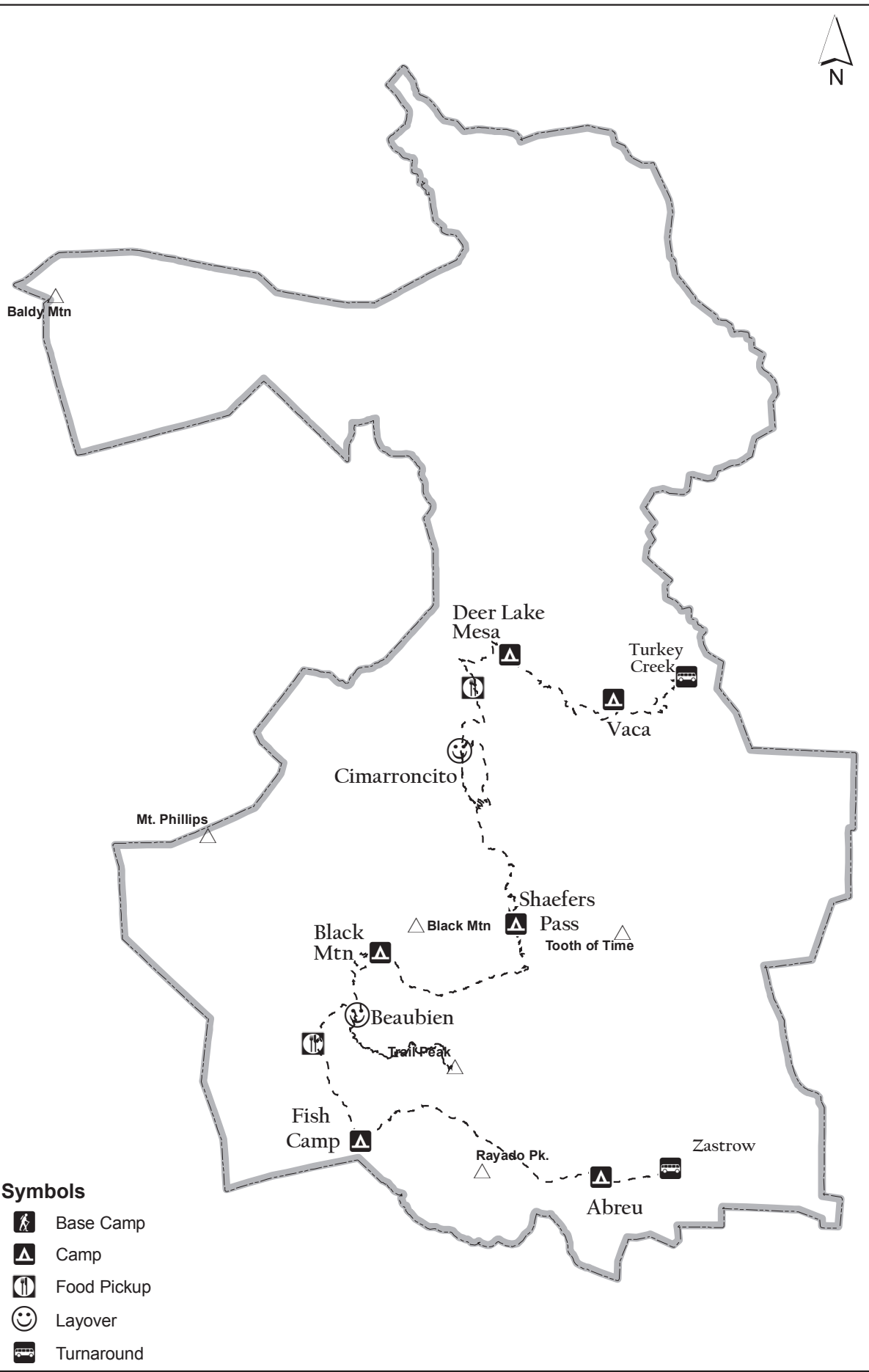
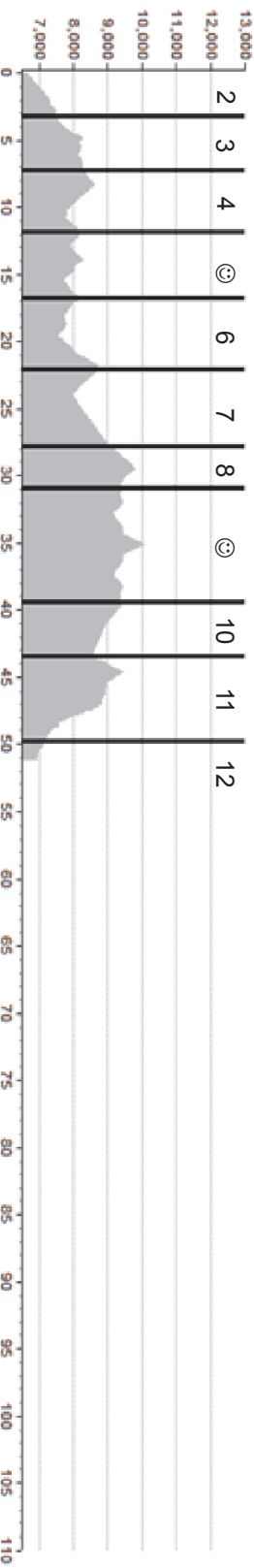
NOTE: (d) = Dry Camp

(s) = Showers may be available

NO CHANGES ARE POSSIBLE FOR CAMPS, FOOD PICKUPS, OR BUS TRANSPORTATION AFTER ITINERARY SELECTION.

Itinerary 1

Miles/Elevation per day



- Symbols**
- Base Camp
 - Camp
 - Food Pickup
 - Layover
 - Turnaround

2010 PHILMONT ADVENTURE ITINERARY

Itinerary Number 2

Challenging (maximum program time) - 51 miles

The views are incredible from the two 10,000 ft. peaks that you cross on this exciting itinerary. It also offers lots of "never to be forgotten" programs early in the itinerary such as 12 gauge shotgun shooting and reloading, rock climbing at Cimarroncito and .30-06 rifle shooting and reloading at Sawmill. Visit the Rocky Mountain Fur Company outpost at Clear Creek and an 1860's homestead at Crooked Creek on your way to Philmont's great western lore camp at Beaubien. Search and rescue skills are taught at Carson Meadows before your crew spends their last night at Zastrow where your crew will participate in a very moving "Rededication to the Values of Scouting" ceremony.

Day	Camp	Program Features	Food Pickup
1	Base	Opening Campfire	
2	Vaca	Ranger Training	Camping HQ
3	Deer Lake	12 Gauge Shotgun Shooting & Reloading, Burro Racing @ Harlan, Trail Camp	
4	Webster Parks	Rock Climbing & Rappelling @ Cimarroncito, Trail Camp, Conservation	Ute Gulch
5	s SAWMILL	.30-06 Rifle Shooting & Reloading	
6	d Comanche Peak	Dry Camp, Water @ Cyphers Mine	
7	Comanche Creek	Hike over Mt. Phillips, Rocky Mountain Fur Company, Black Powder Rifle @ Clear Creek	
8	s BEAUBIEN	Homesteading @ Crooked Creek, Chuck Wagon Dinner, Campfire	Phillips Junction
9	s BEAUBIEN	Western Lore, Branding, Horse Rides, Side Hike Trail Peak, Conservation	
10	CARSON MEADOWS	Search and Rescue	
11	s ZASTROW	Land Navigation, Dutch Oven Dessert, Evening Rededication to Scouting Ceremony	
12	Base	Hike to Zastrow Turnaround, Awards Campfire	

Departs from Camping Headquarters on Day 2 for Turkey Ck Turnaround to go to Vaca Camp
Returns to Camping HQ on Day 12 from Zastrow Turnaround.

Campsite Elevations: 6,960' Minimum, 11,100' Maximum
Camps: 4 Staffed, 5 Trail, 1 Layover, 1 Dry Camp
Sectional Maps: South

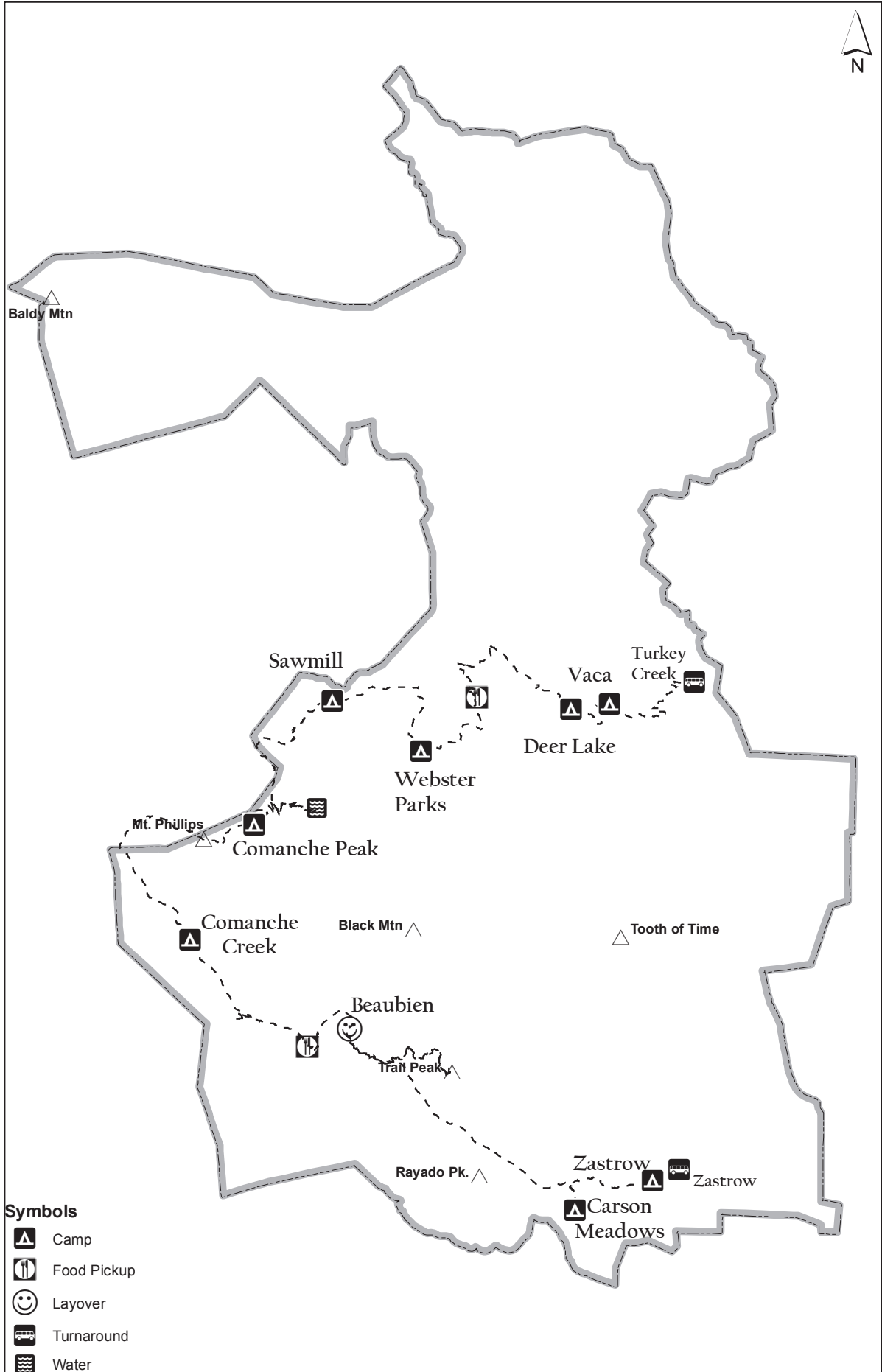
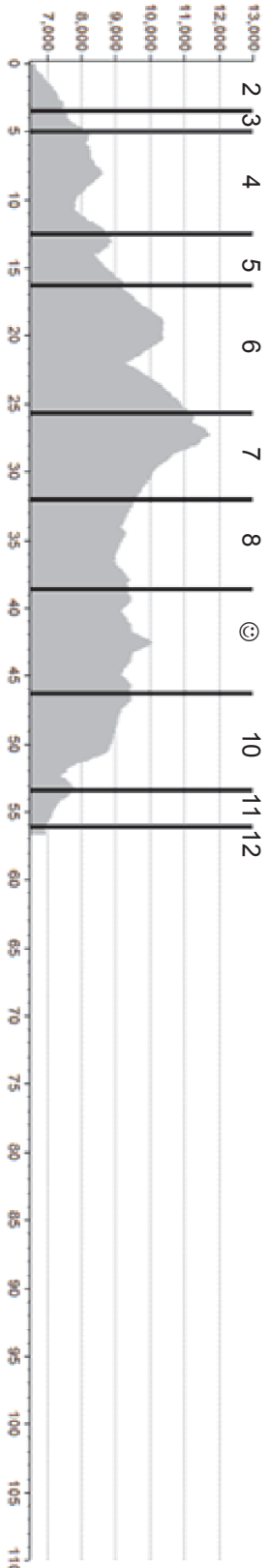
NOTE: (d) = Dry Camp
 (s) = Showers may be available

NO CHANGES ARE POSSIBLE FOR CAMPS, FOOD PICKUPS, OR BUS TRANSPORTATION AFTER ITINERARY SELECTION.

Itinerary 2



Miles/Elevation per day



2010 PHILMONT ADVENTURE ITINERARY

Itinerary Number 3

Challenging (maximum program time) - 52 miles

The tall Ponderosa and majestic Douglas Fir trees beckon your crew toward Philmont's highest camp, Mt. Phillips, on this action packed itinerary. This itinerary will teach you the art of cartridge reloading and shooting high powered .30-06 rifles at Sawmill. Spend a night atop Mt. Phillips with a great view of New Mexico's highest peak, Wheeler Peak. Participate in the Rocky Mountain Fur Co. program before your hike to beautiful Apache Springs for two days of archery and Indian ethnology. Fish for rainbow trout and enjoy a tour of Waite Phillips famous Rayado Lodge at Fish Camp before your hike down to Abreu for a historic Homesteading experience with root beer at the cantina and a delicious Mexican dinner.

Day	Camp	Program Features	Food Pickup
1	Base	Opening Campfire	
2	Ute Springs	Ranger Training	Camping HQ
3	Webster Parks	Rock Climbing & Rappelling @ Cimarronito, Trail Camp	Ute Gulch
4	s SAWMILL	.30-06 Rifle Shooting & Reloading	
5	d Mt. Phillips	Dry Camp, Water @ Cyphers Mine	
6	Comanche Creek	Rocky Mountain Fur Company, Black Powder Rifle @ Clear Creek	
7	APACHE SPRINGS	Jicarilla Apache Life, Sweat Lodge	Apache Springs
8	APACHE SPRINGS	3-Dimensional Archery, Corn Grinding, Conservation	
9	FISH CAMP	Fly Tying, Fishing, Lodge Tour	
10	CRATER LAKE	Continental Tie & Lumber Company, Evening Campfire	
11	s ABREU	Mexican Homestead, Cantina, Mexican Dinner	
12	Base	Hike to Rayado, Tour Kit Carson Museum @ Rayado, Awards Campfire	

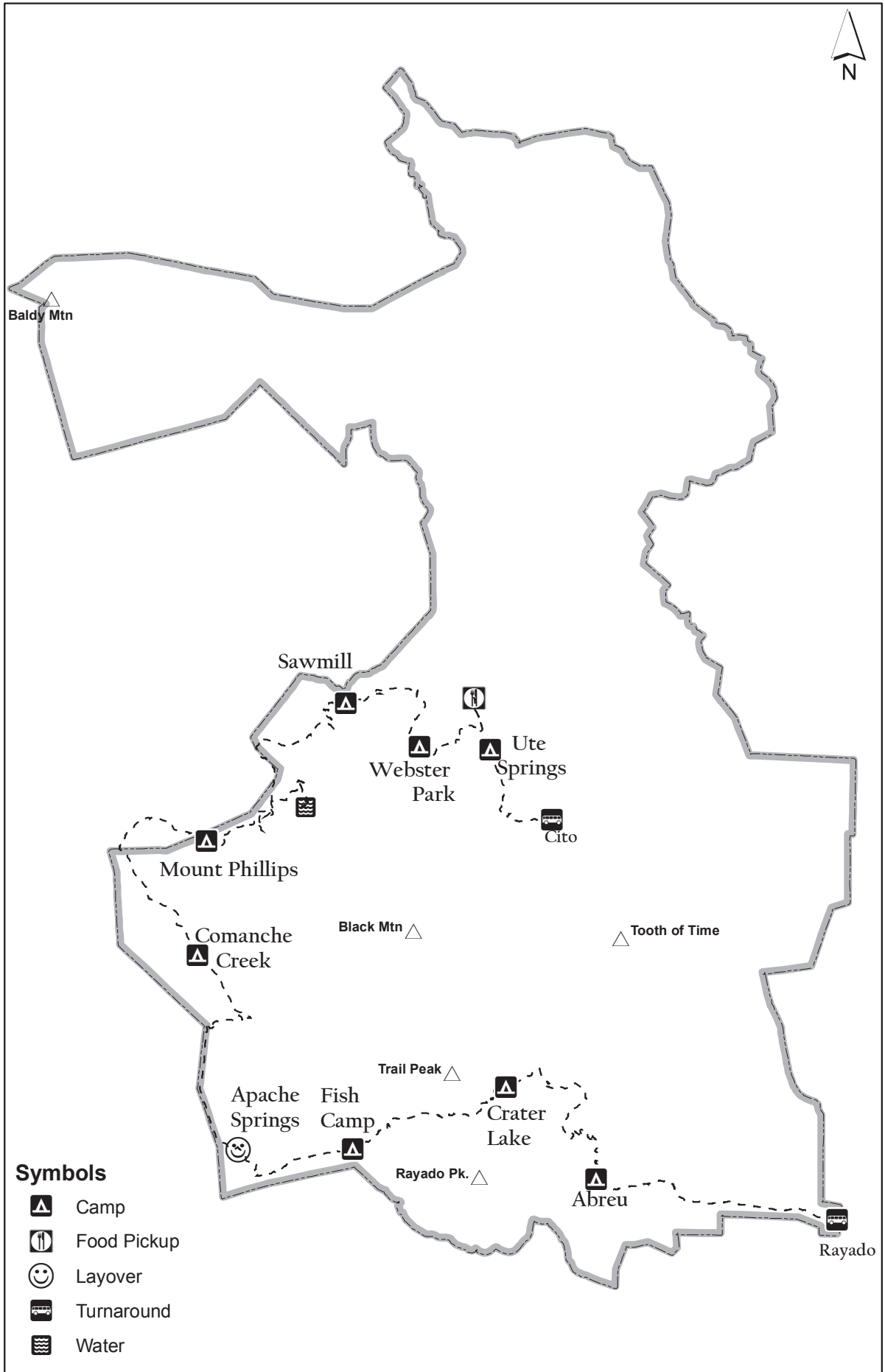
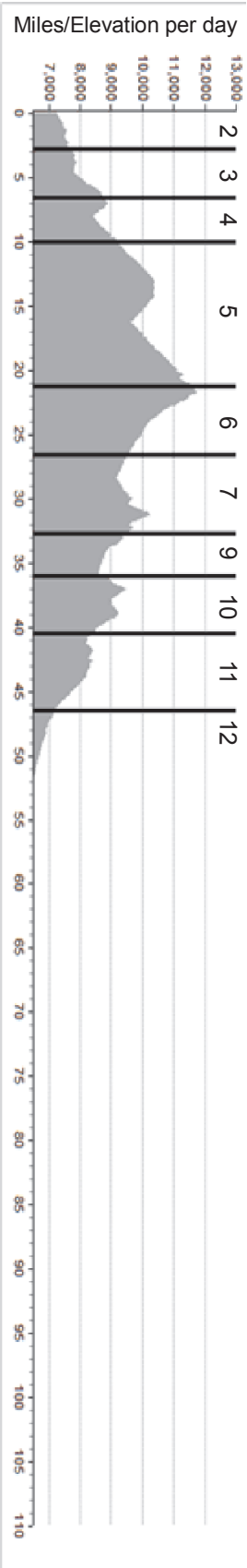
Departs from Camping Headquarters on Day 2 for Cito Turnaround to go to Ute Springs Camp
Returns to Camping HQ on Day 12 from Rayado Turnaround.

Campsite Elevations: 7,185' Minimum, 11,650' Maximum
Camps: 5 Staffed, 4 Trail, 1 Layover, 1 Dry Camp
Sectional Maps: South

NOTE: (d) = Dry Camp
 (s) = Showers may be available

NO CHANGES ARE POSSIBLE FOR CAMPS, FOOD PICKUPS, OR BUS TRANSPORTATION AFTER ITINERARY SELECTION.

Itinerary 3



2010 PHILMONT ADVENTURE ITINERARY

Itinerary Number 4

Challenging (maximum program time) - 53 miles

This 53 mile trek follows rushing streams, hiking your crew through green mountain meadows, traversing lofty peaks and ridges across Philmont's south and central country. You will learn search and rescue techniques as you pass through Carson Meadows. Fly tying and fishing, Jicarilla Apache life, 3 dimensional archery and black powder shooting are early features of this trek. After hiking over Mt. Phillips (11,711'), pan for gold and enjoy the outrageous "stomp" at Cyphers Mine. Day 10 finds your crew at Cimarroncito for rock climbing before you hike into Base Camp over the Tooth of Time.

Day	Camp	Program Features	Food Pickup
1	Base	Opening Campfire	
2	Old Abreu	Ranger Training	Camping HQ
3	Crags	Search & Rescue @ Carson Meadows, Trail Camp	
4	FISH CAMP	Fly Tying, Fishing, Lodge Tour	
5	APACHE SPRINGS	Jicarilla Apache Life, Conservation	Apache Springs
6	APACHE SPRINGS	Corn Grinding, Sweat Lodge, 3-Dimensional Archery	
7	Wild Horse	Homesteading @ Crooked Creek, Trail Camp	Phillips Junction
8	d Mt. Phillips	Rocky Mountain Fur Company, Black Powder Rifle @ Clear Creek, Dry Camp, Water @ Clear Creek	
9	s CYPHERS MINE	Gold Mining & Panning, Blacksmithing, "Stomp"	
10	s CIMARRONCITO	Cabin Tour @ Hunting Lodge, Rock Climbing & Rappelling, Conservation	Ute Gulch
11	s CLARKS FORK	Western Lore, Branding, Horse Rides, Chuck Wagon Dinner	
12	Base	Hike in via Tooth of Time, Awards Campfire	

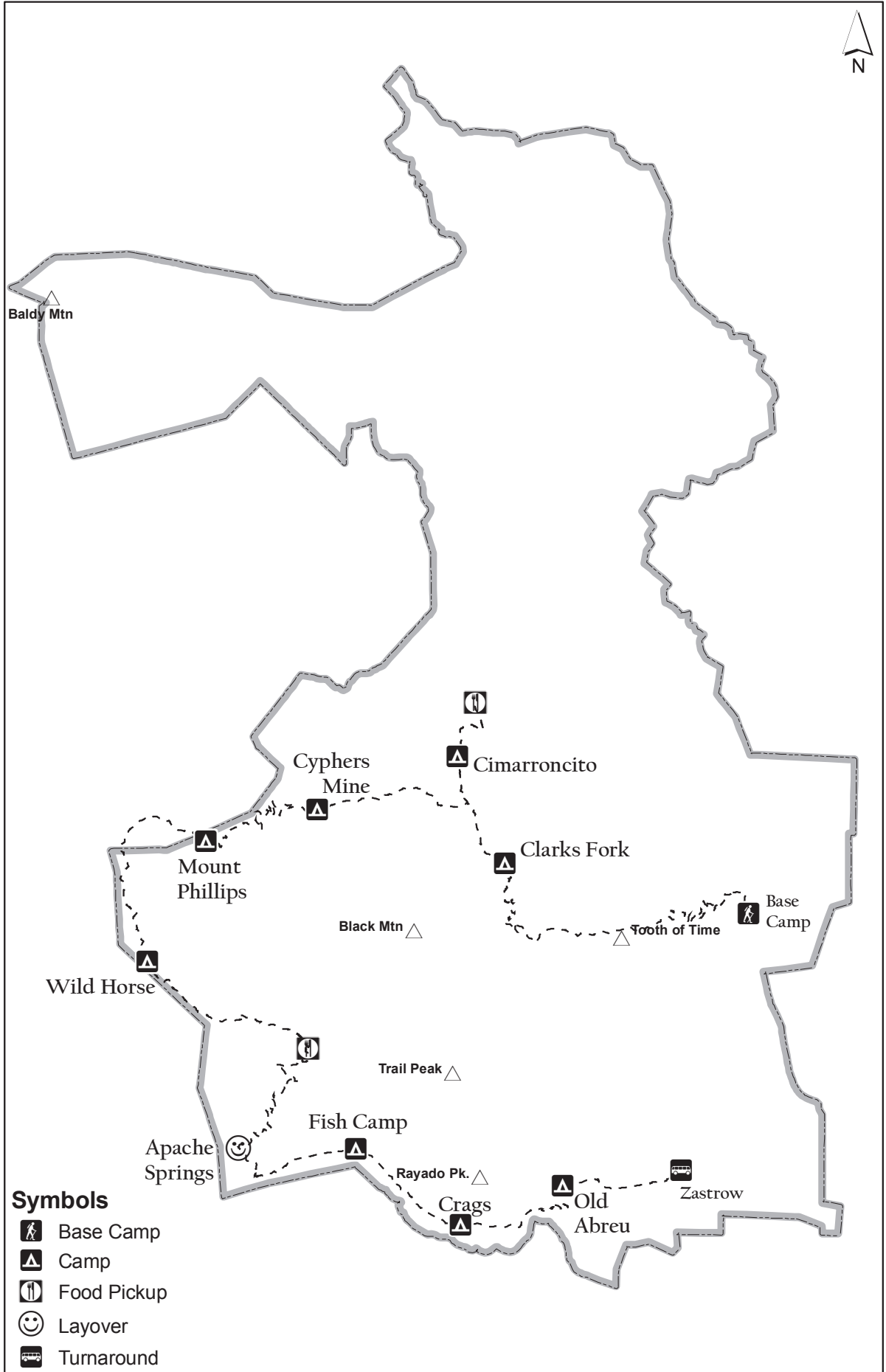
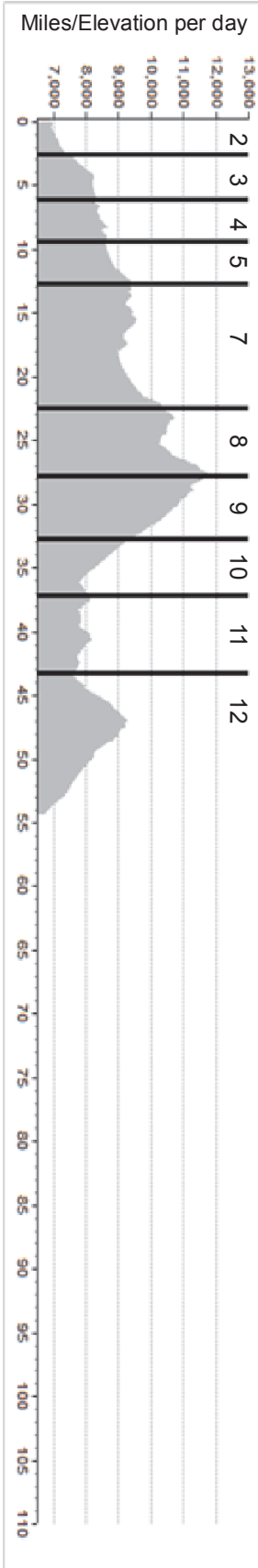
Departs from Camping Headquarters on Day 2 for Zastrow Turnaround to go to Old Abreu Camp
Hike in to Camping HQ via Tooth of Time.

Campsite Elevations: 7,530' Minimum, 11,650' Maximum
Camps: 5 Staffed, 4 Trail, 1 Layover, 1 Dry Camp
Sectional Maps: South

NOTE: (d) = Dry Camp
 (s) = Showers may be available

NO CHANGES ARE POSSIBLE FOR CAMPS, FOOD PICKUPS, OR BUS TRANSPORTATION AFTER ITINERARY SELECTION.

Itinerary 4



2010 PHILMONT ADVENTURE ITINERARY

Itinerary Number 5

Challenging (maximum program time) - 56 miles

Visit the fascinating petroglyphs left by the ancient Anasazi people and see the world's only known T-Rex track in the North Ponil Valley as you begin this itinerary. Other action packed programs offered are horse rides, branding and two chuck wagon meals. Later enjoy rock climbing and 12 gauge and .30-06 rifle reloading and shooting. Be sure to stop and visit Waite Phillips' famous Hunting Lodge before your victory hike over the Tooth of Time.

Day	Camp	Program Features	Food Pickup
1	Base	Opening Campfire	
2	Anasazi	Ranger Training, See World's Only Tyrannosaurus Rex Track	Camping HQ
3	s INDIAN WRITINGS	Archaeology, Tour Petroglyphs	
4	s PONIL	Western Lore, Branding, Horse Rides (afternoon), Cantina Show, Chuck Wagon Dinner	Ponil
5	s DEAN COW	Chuck Wagon Breakfast @ Ponil, Rock Climbing & Rappelling	
6	HARLAN	12 Gauge Shotgun Shooting & Reloading, Burro Racing	
7	Ute Springs	Trail Camp, Conservation	
8	Upper Sawmill	.30-06 Rifle & Reloading @ Sawmill	Ute Gulch
9	Lamberts Mine	Gold Mining & Panning, Blacksmithing, "Stomp" @ Cyphers	
10	Upper Clarks Fork	Cabin Tour @ Hunting Lodge, Western Lore, Branding @ Clarks Fork	
11	d Tooth Ridge	Side Hike Tooth of Time, Dry Camp, Water @ Clarks Fork	
12	Base	Hike in via Tooth Ridge Trail, Awards Campfire	

Departs from Camping Headquarters on Day 2 for 6-Mile Gate Turnaround to go to Anasazi Camp
Hike in to Camping HQ via Tooth Ridge Trail.

Campsite Elevations: 7,040' Minimum, 8,960' Maximum

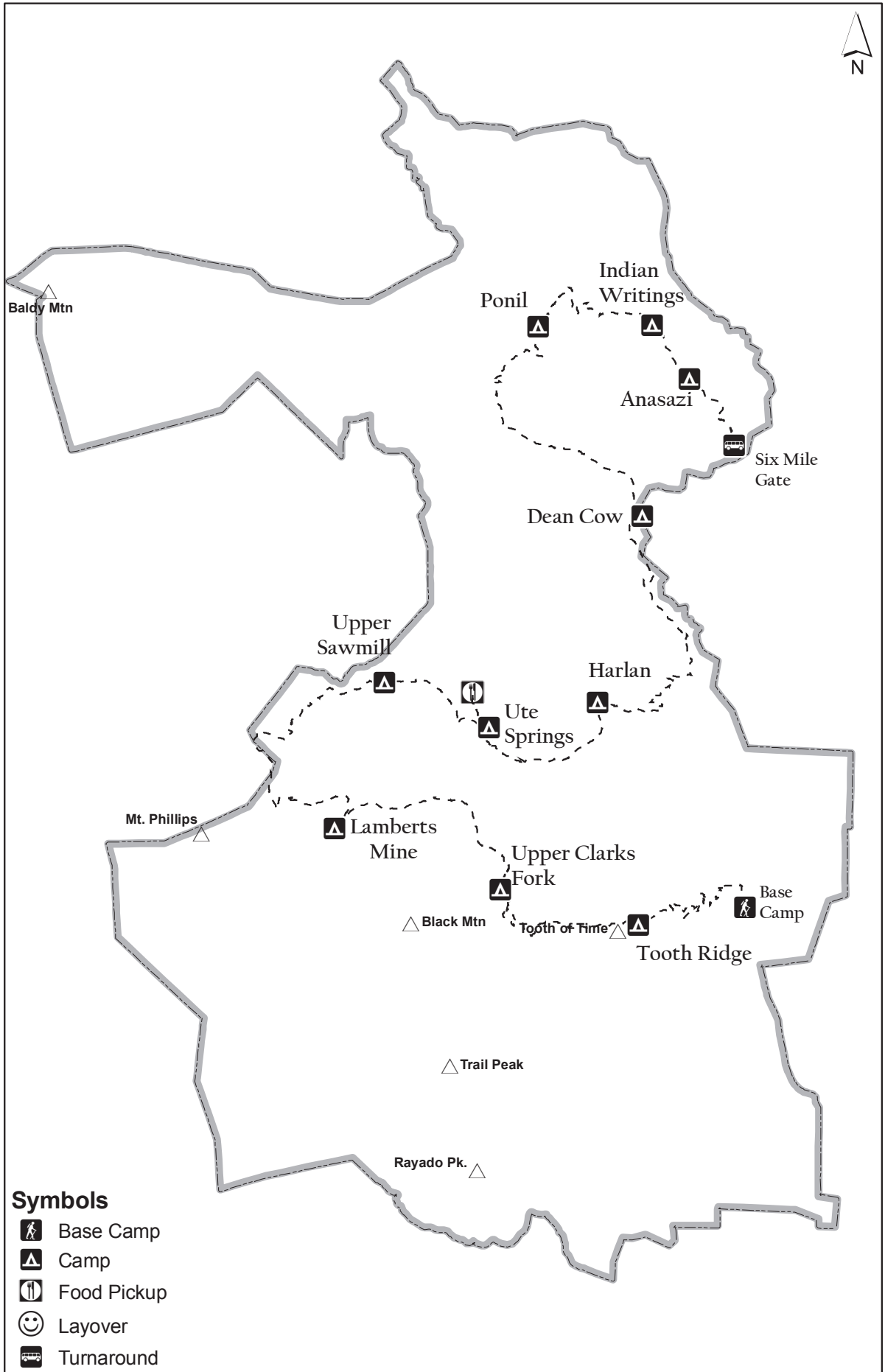
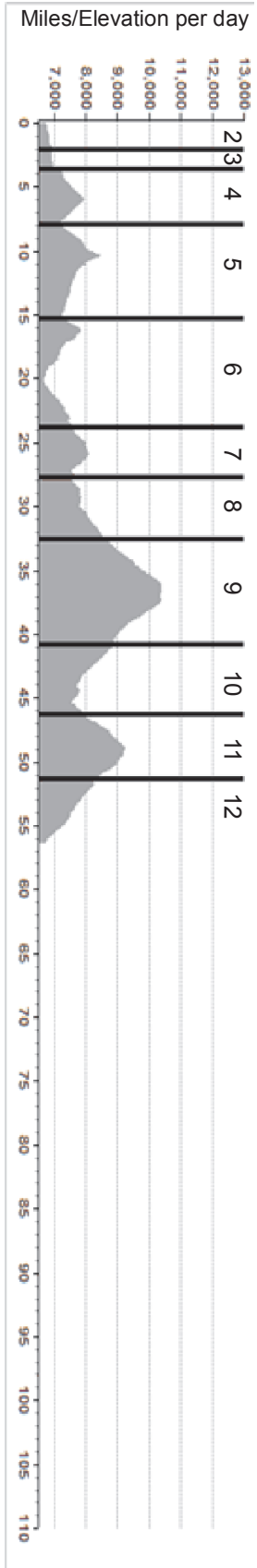
Camps: 4 Staffed, 6 Trail, 1 Dry Camp

Sectional Maps: South, North

NOTE: (d) = Dry Camp
(s) = Showers may be available

NO CHANGES ARE POSSIBLE FOR CAMPS, FOOD PICKUPS, OR BUS TRANSPORTATION AFTER ITINERARY SELECTION.

Itinerary 5



2010 PHILMONT ADVENTURE ITINERARY

Itinerary Number 6

Challenging (maximum program time) - 56 miles

This new and exciting itinerary offers lots of Philmont's most popular programs. You will start with a visit to the world's only known T-Rex track and view 1,300 year old Indian Petroglyphs. Your crew will hike over famous Hart Peak to Ponil, the site of Philmont's original camp - what a great way to celebrate

Scouting's 100th Year Anniversary! The trek continues into the Valle Vidal (Valley of Life) via Dan Beard where Leave No Trace camping practices are taught and the crew will test their skills at the challenge course. The spectacular Valle Vidal camps will offer search and rescue, astronomy, and homesteading. Next, an opportunity to climb spar poles and enjoy the evening program will await you at

Pueblano on your way to Harlan where your crew will love the shotgun shooting and reloading program

followed by the crazy and fun burro racing.

Day	Camp	Program Features	Food Pickup
1	Base	Opening Campfire	
2	Anasazi	Ranger Training, See Worlds Only Tryannasaurus Rex Track	Camping HQ
3	s PONIL	Western Lore, Branding,, Horse Rides (afternoon) Cantina Show, Chuck Wagon Dinner	
4	DAN BEARD	Chuckwagon Breakfast @ Ponil, Challenge Events, Leave No Trace	
5	SEALLY CANYON	Search and Rescue, Wilderness Medicine, Conservation	
6	RING PLACE	Historic Homestead, Astronomy, Folk Weather Forecasting, Conservation	Ring Place
7	Iris Park	Trail Camp	
8	RICH CABINS	Homesteading	Rich Cabins
9	Pueblano Ruins	Continental Tie & Lumber Company, Evening Campfire	
10	Cimarron River	Trail Camp	
11	HARLAN	12 Gauge Shotgun Shooting & Reloading, Burro Racing, Conservation	
12	Base	Hike to Turkey Creek Turnaround, Awards Campfire	

Departs from Camping Headquarters on Day 2 for 6-Mile Gate Turnaround to go to Anasazi Camp
Returns to Camping HQ on Day 12 from Turkey Ck Turnaround.

Campsite Elevations: 7,040' Minimum, 8,526' Maximum

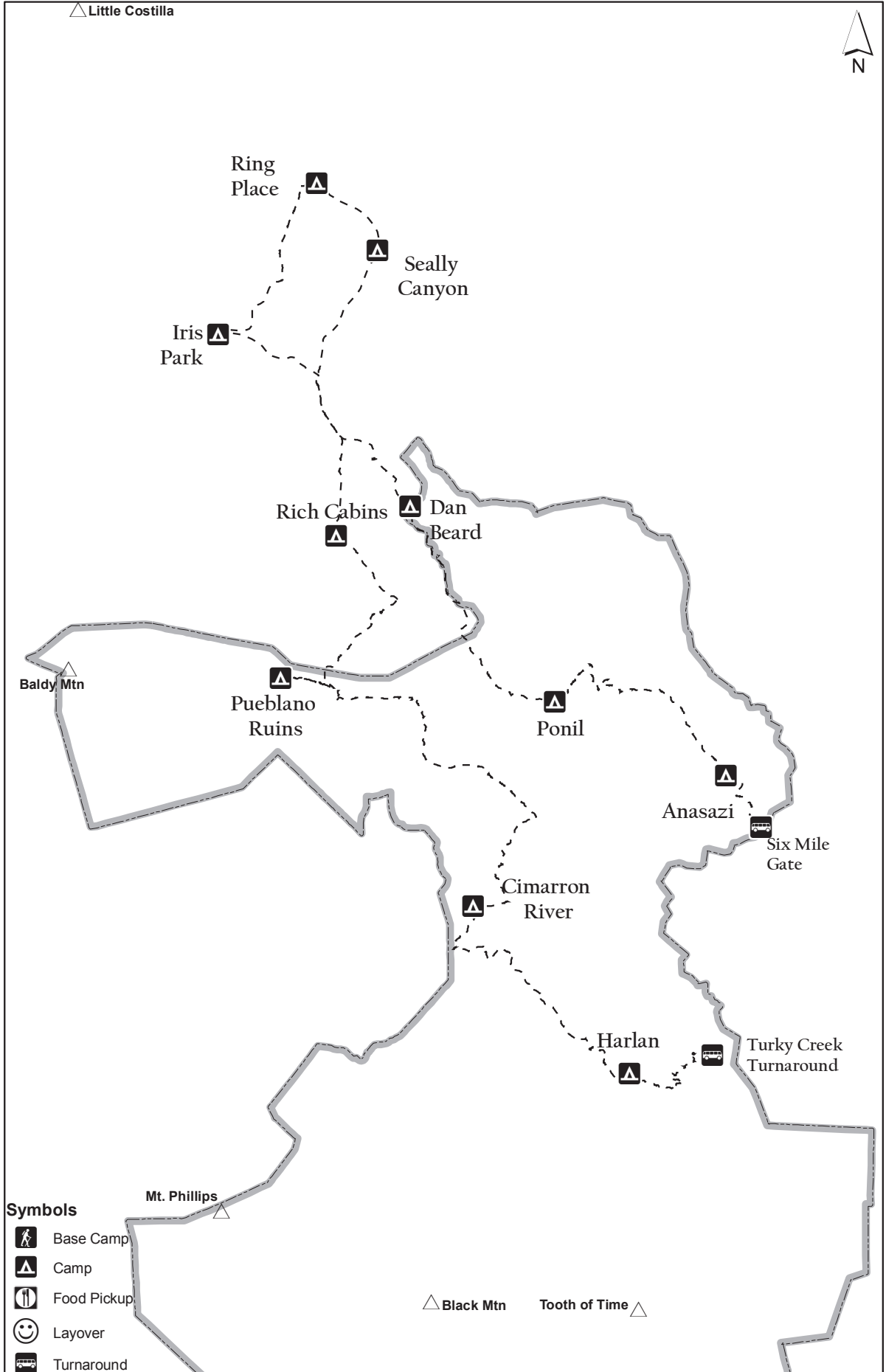
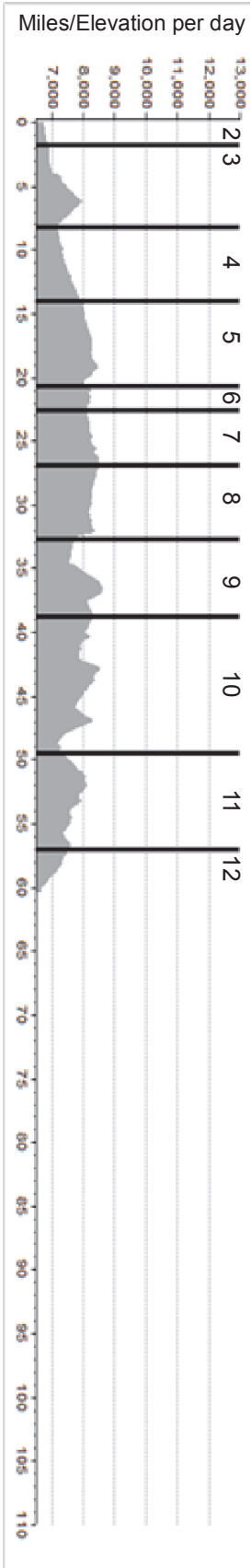
Camps: 6 Staffed, 4 Trail

Sectional Maps: South, North, Valle Vidal

NOTE: (d) = Dry Camp
(s) = Showers may be
available

NO CHANGES ARE POSSIBLE FOR CAMPS, FOOD PICKUPS, OR BUS TRANSPORTATION AFTER ITINERARY SELECTION.

Itinerary 6



2010 PHILMONT ADVENTURE ITINERARY

Itinerary Number 7

Challenging (maximum program time) - 56 miles

Here is a beautiful and scenic loop trek that wanders along mountain streams and up over Baldy Mt. Loaded with program and just long enough to help you earn the 50 miler award, the shorter hikes allow

your crew time to enjoy Leave No Trace, homesteading, gold mining and panning, spar pole climbing and challenge events. From Head of Dean you will hike into Ponil, our western lore camp, where your crew will celebrate the 100th Anniversary of Scouting with horse rides, boot branding and two final chuck wagon meals, supper and breakfast. What a way to top off this exciting Philmont experience!

Day	Camp	Program Features	Food Pickup
1	Base	Opening Campfire	
2	Sioux	Ranger Training	Camping HQ
3	DAN BEARD	Challenge Events, Leave No Trace	
4	Iris Park	Trail Camp	
5	Greenwood Canyon	Trail Camp	
6	RICH CABINS	Homesteading	Rich Cabins
7	Pueblano Ruins	Continental Tie & Lumber Company, Evening Campfire	
8	Black Horse	Gold Mining & Panning, Blacksmithing @ French Henry, Trail Camp, Conservation	
9	Black Horse	Side Hike Baldy Mt., Visit Historic Baldy Town, Conservation	Baldy Town
10	HEAD OF DEAN	Challenge Events	
11	s PONIL	Western Lore, Branding, Horse Rides (afternoon), Chuckwagon Dinner, Cantina Show	
12	Base	Chuckwagon Breakfast @ Ponil, Horse Rides (am). Hike to Ponil Turnaround, Awards Campfire	

Departs from Camping Headquarters on Day 2 for Ponil Turnaround to go to Sioux Camp
Returns to Camping HQ on Day 12 from Ponil Turnaround.

Campsite Elevations: 7,128' Minimum, 10,000' Maximum

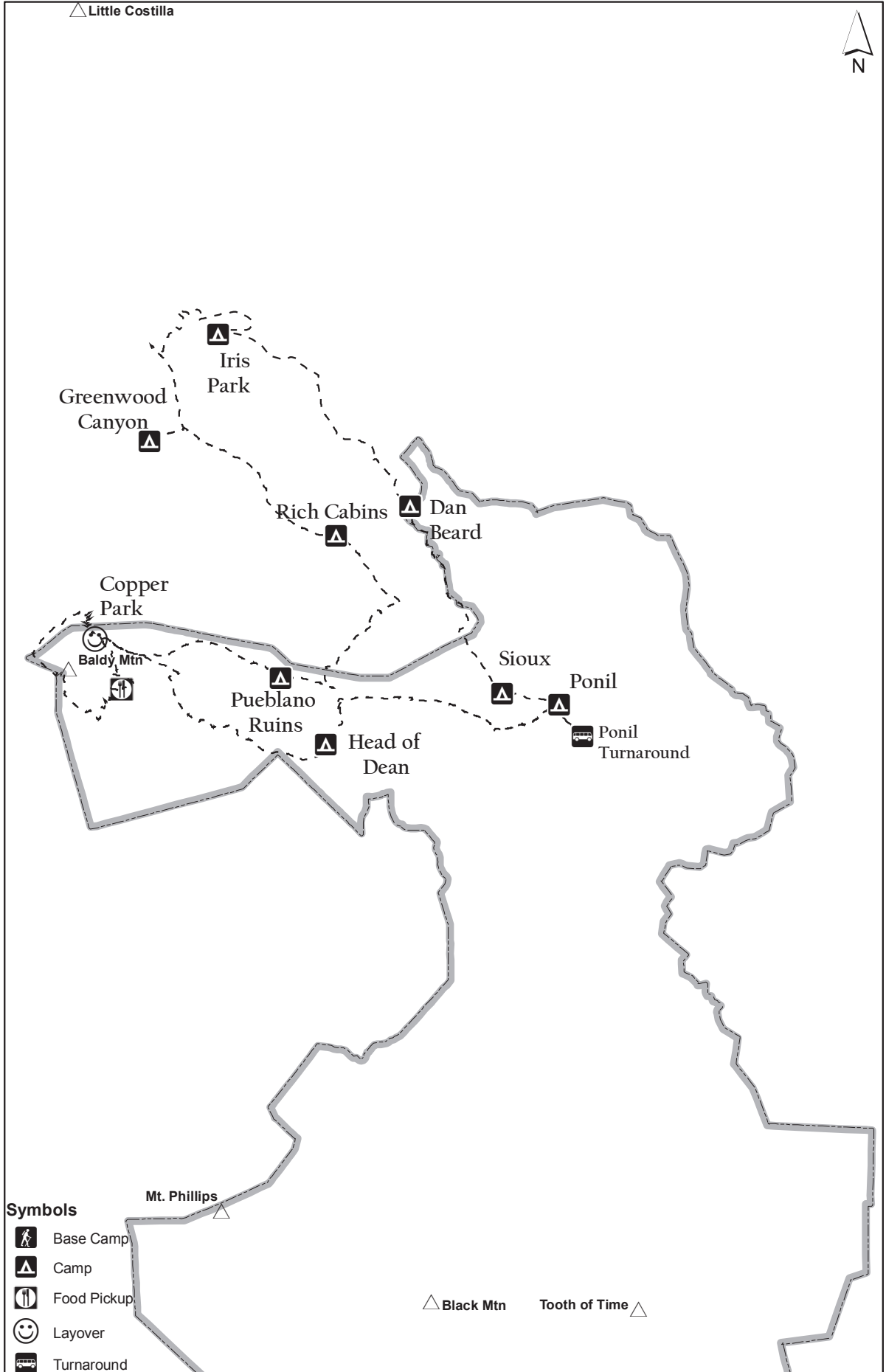
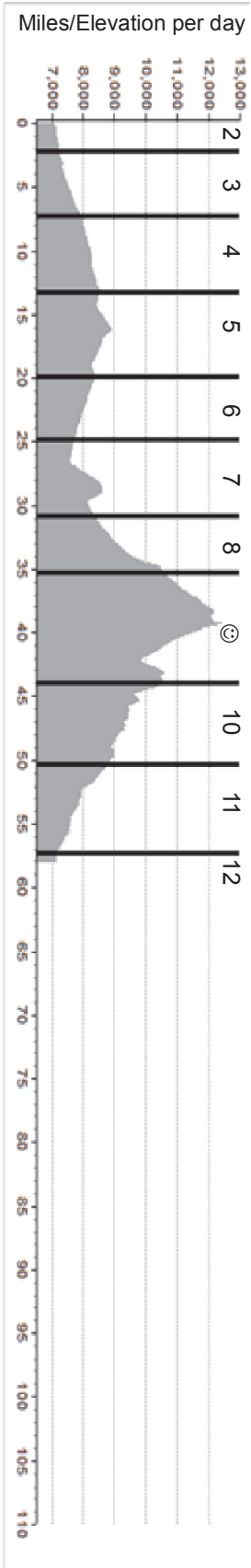
Camps: 4 Staffed, 5 Trail, 1 Layover

Sectional Maps: North, Valle Vidal

NOTE: (d) = Dry Camp
(s) = Showers may be available

NO CHANGES ARE POSSIBLE FOR CAMPS, FOOD PICKUPS, OR BUS TRANSPORTATION AFTER ITINERARY SELECTION.

Itinerary 7



2010 PHILMONT ADVENTURE ITINERARY

Itinerary Number 8

Challenging (maximum program time) - 62 miles

This trek through Philmont's south country offers many varied and interesting programs including the opportunity to fish in clear mountain streams. A two day layover at Apache Springs provides time to view

a replica of a Jicarilla Apache Indian village and learn about their lifestyle. Crews will also enjoy 3-D archery, homesteading, rock climbing, Rocky Mountain Fur Company, black powder rifle, western lore and branding. Your last night is spent at Clarks Fork before a victory hike to Base Camp over the Tooth of Time.

Day	Camp	Program Features	Food Pickup
1	Base	Opening Campfire	
2	Rayado River	Tour Kit Carson Museum @ Rayado, Ranger Training	Camping HQ
3	Toothache Springs	Trail Camp	
4	s MINERS PARK	Rock Climbing & Rappelling	
5	Lookout Meadow	Continental Tie & Lumber Company @ Crater Lake, Trail Camp	
6	APACHE SPRINGS	Fly Tying, Fishing @ Fish Camp, Jicarilla Apache Life, Conservation	Apache Springs
7	APACHE SPRINGS	3-Dimensional Archery, Sweat Lodge, Corn Grinding	
8	Comanche Creek	Homesteading @ Crooked Creek, Trail Camp	Phillips Junction
9	CLEAR CREEK	Rocky Mountain Fur Company, Black Powder Rifle	
10	Red Hills	Hike over Mt. Phillips, Trail Camp	
11	s CLARKS FORK	Western Lore, Branding, Chuck Wagon Dinner, Campfire	
12	Base	Hike in via Tooth of Time, Awards Campfire	

Departs from Camping Headquarters on Day 2 for Rayado Turnaround to go to Rayado River Camp Hike in to Camping HQ via Tooth of Time.

Campsite Elevations: 7,120' Minimum, 10,400' Maximum

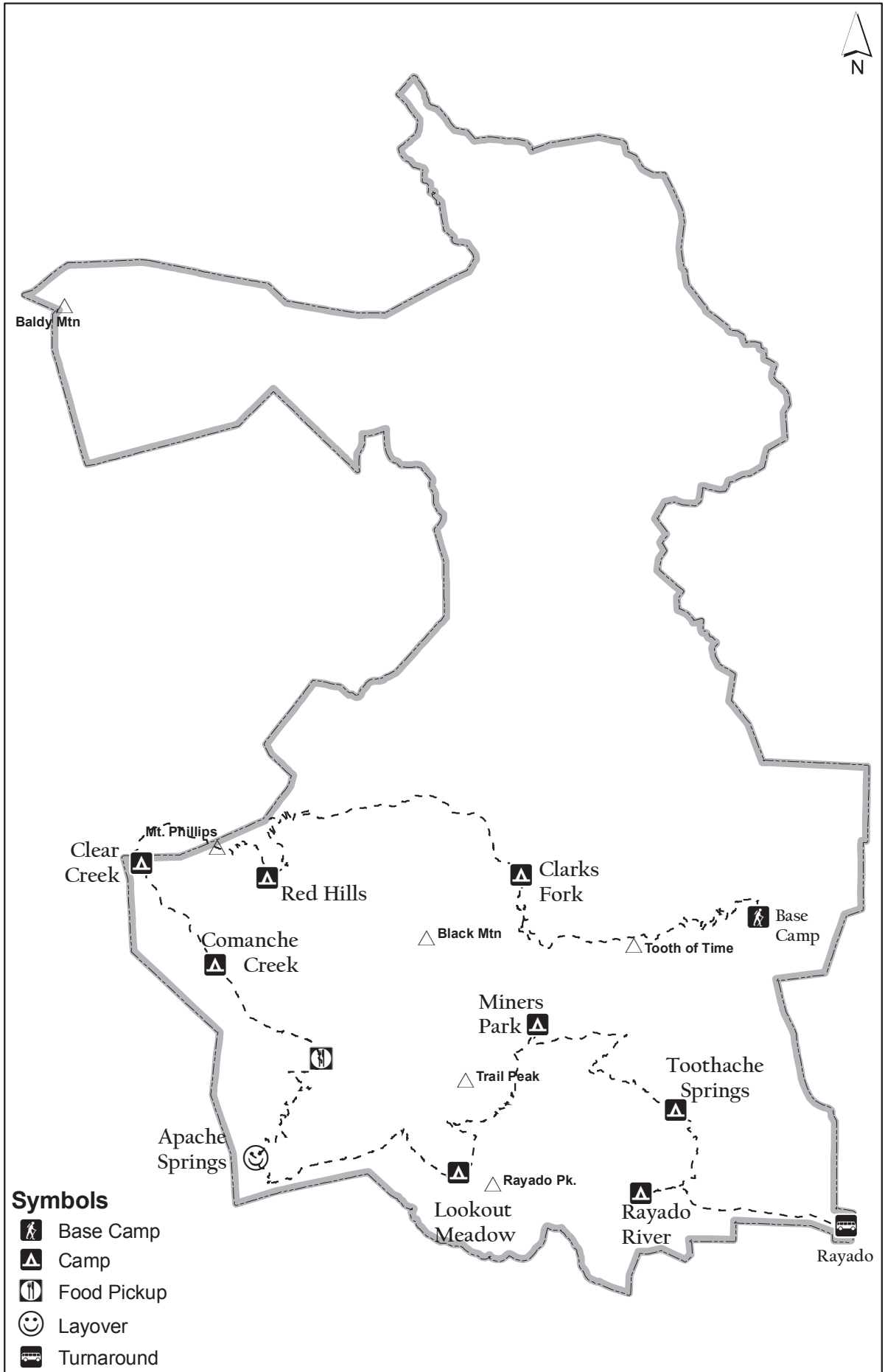
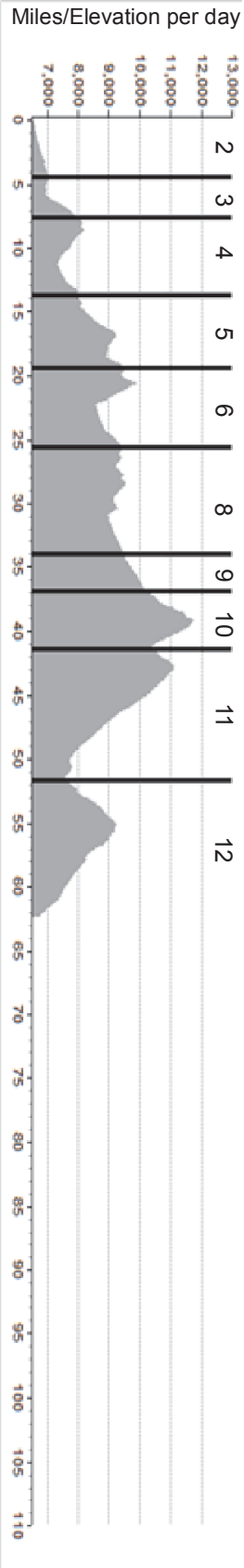
Camps: 4 Staffed, 5 Trail, 1 Layover

Sectional Maps: South

NOTE: (d) = Dry Camp
(s) = Showers may be available

NO CHANGES ARE POSSIBLE FOR CAMPS, FOOD PICKUPS, OR BUS TRANSPORTATION AFTER ITINERARY SELECTION.

Itinerary 8



2010 PHILMONT ADVENTURE ITINERARY

Itinerary Number 9

Challenging (maximum program time) - 51 miles

This challenging 51 mile trek combines great North Country programs and spectacular hikes. You'll summit Baldy Mt. at 12,441 feet, enjoy archaeology, see the world's only T-Rex footprint, learn Leave No Trace camping skills, blacksmithing, gold panning, and that's only the beginning. Your crew will then (after a hot shower at Baldy Town and a visit to the Trading Post) be off to Pueblano's

Continental

Tie and Lumber Company for spar pole climbing and the "outrageous" company campfire! Finally, at historic Ponil, take horse rides, brand your boots and visit the cantina for root beer. Your last two trail meals are a mouth-watering chuck wagon dinner and a flap jack breakfast!

Day	Camp	Program Features	Food Pickup
1	Base	Opening Campfire	
2	Anasazi	Ranger Training, See World's Only Tyrannosaurus Rex Track	Camping HQ
3	Old Camp	Archaeology, Tour Petroglyphs @ Indian Writings, Trail Camp, Conservation	
4	DAN BEARD	Challenge Events, Leave No Trace	
5	RICH CABINS	Homesteading	Rich Cabins
6	Pueblano Ruins	Trail Camp	
7	Black Horse	Blacksmithing, Gold Mining & Panning @ French Henry	
8	Black Horse	Side Hike Baldy Mt., Conservation	Baldy Town
9	Baldy Skyline	Mountain Man Rendezvous @ Miranda, Trail Camp	
10	PUEBLANO	Continental Tie & Lumber Company, Evening Campfire	
11	s PONIL	Western Lore, Horse Rides (afternoon), Branding, Cantina Show, Chuck Wagon Dinner	
12	Base	Chuck Wagon Breakfast @ Ponil, Horse Rides (am), Hike to Ponil Turnaround, Awards Campfire	

Departs from Camping Headquarters on Day 2 for 6-Mile Gate Turnaround to go to Anasazi Camp
Returns to Camping HQ on Day 12 from Ponil Turnaround.

Campsite Elevations: 7,040' Minimum, 10,000' Maximum

Camps: 4 Staffed, 5 Trail, 1 Layover

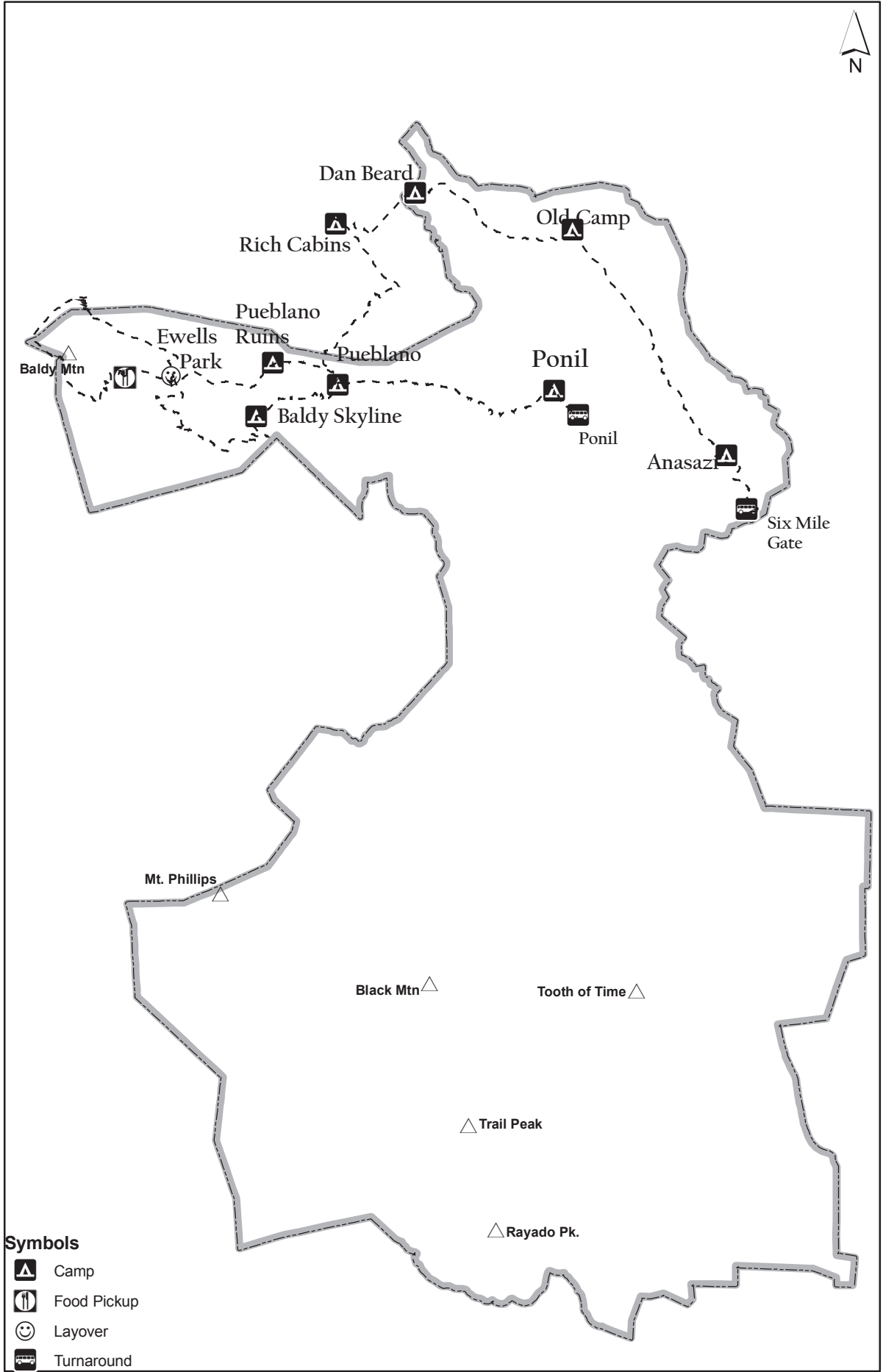
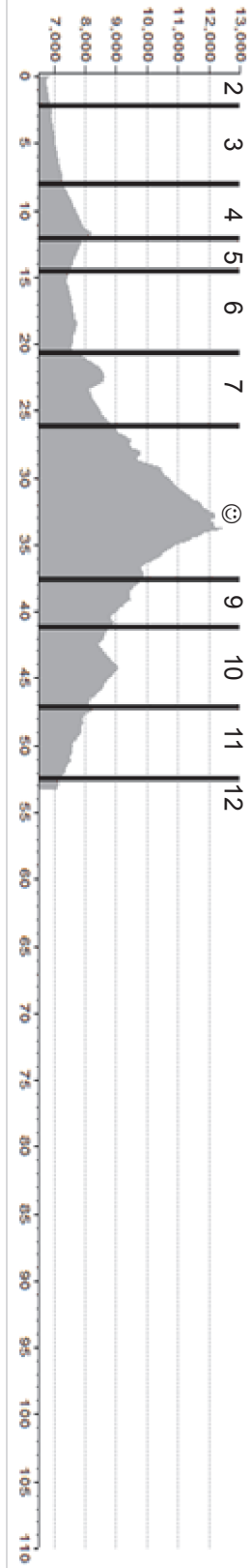
Sectional Maps: North

NOTE: (d) = Dry Camp
(s) = Showers may be available

NO CHANGES ARE POSSIBLE FOR CAMPS, FOOD PICKUPS, OR BUS TRANSPORTATION AFTER ITINERARY SELECTION.

Itinerary 9

Miles/Elevation per day



- Symbols**
- Camp
 - Food Pickup
 - Layover
 - Turnaround

2010 PHILMONT ADVENTURE ITINERARY

Itinerary Number 10

Challenging (maximum program time) - 57 miles

This action-packed itinerary takes you along the cool mountain streams and lofty peaks of the south and central country. Enjoy Mexican Homestead, Cantina and Mexican Dinner at Abreu. You're then off to Fish Camp to seek the elusive trout. Trek on to beautiful Apache Springs Camp and shoot the three dimensional archery course and learn about the Jicarilla Apache people. Rest-up at the Crooked Creek Homestead before hiking to Mt. Phillips Camp where you will spend a night at Philmont's highest camp. Finally, stop by Sawmill Camp for .30-06 shooting and reloading. Stop by Clarks Fork for Western Lore, branding and horse rides while you camp at the beautiful Tooth Ridge trail camp. Your last day takes you in to Base Camp via the Tooth of Time.

Day	Camp	Program Features	Food Pickup
1	Base	Opening Campfire	
2	Lovers Leap	Ranger Training	Camping HQ
3	Aguila	Trail Camp	
4	s ABREU	Mexican Homestead, Cantina, Mexican Dinner	
5	FISH CAMP	Fly Tying, Fishing, Lodge Tour	
6	APACHE SPRINGS	3-Dimensional Archery, Jicarilla Apache Life, Sweat Lodge, Conservation	Apache Springs
7	CROOKED CREEK	Homesteading	
8	d Mt. Phillips	Rocky Mountain Fur Company, Black Powder Rifle @ Clear Creek. Dry Camp, Water @ Clear Creek	
9	s SAWMILL	.30-06 Rifle Shooting & Reloading	
10	Cathedral Rock	Trail Camp	Ute Gulch
11	d Tooth Ridge	Western Lore, Branding, Horse Rides @ Clarks Fork; Dry Camp, Water @ Clarks Fork	
12	Base	Hike in via Tooth Ridge Trail, Awards Campfire	

Departs from Camping Headquarters on Day 2 for Lovers Turnaround to go to Lovers Leap Camp
Hike in to Camping HQ via Tooth Ridge Trail.

Campsite Elevations: 7,185' Minimum, 11,650' Maximum

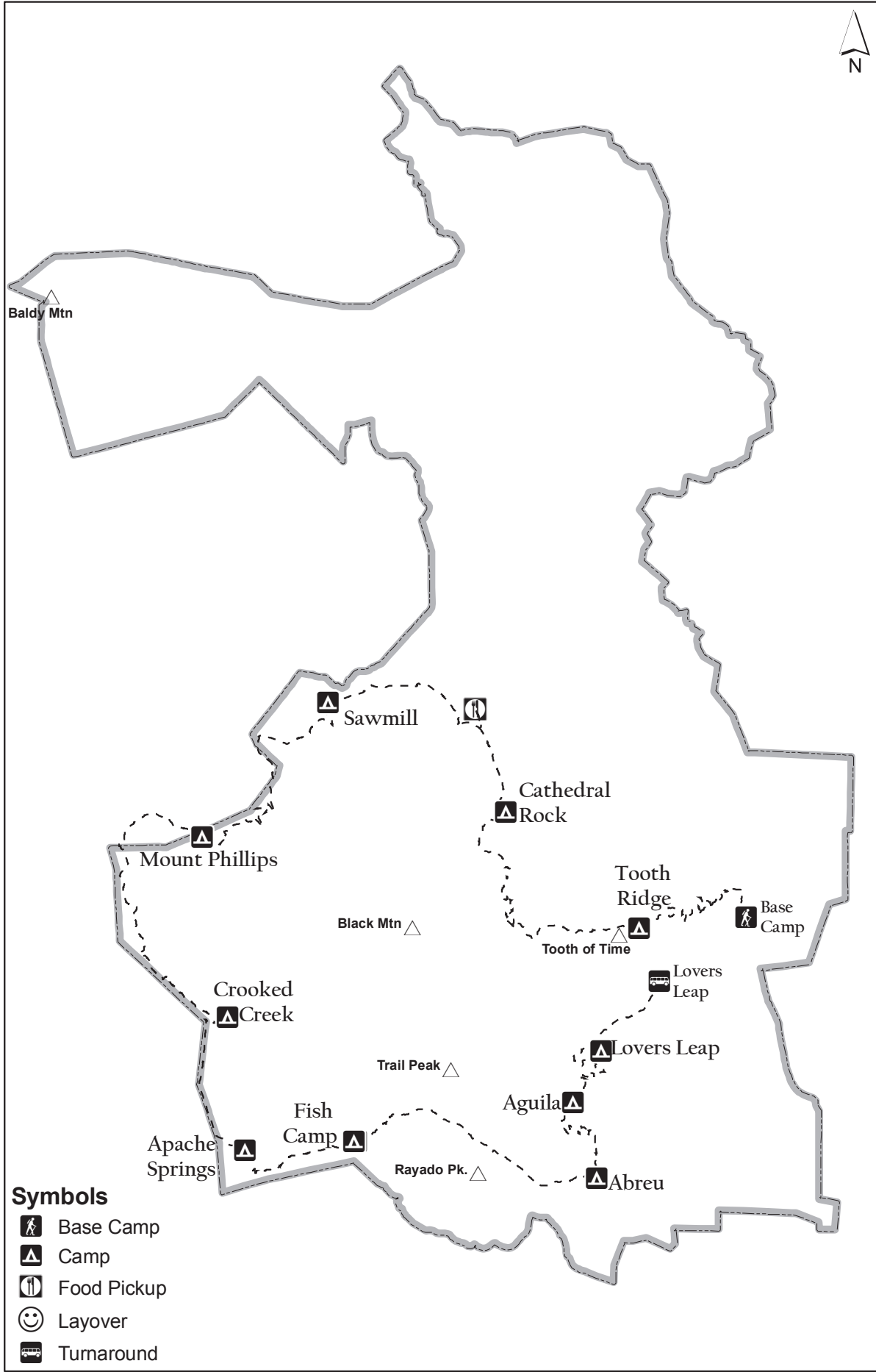
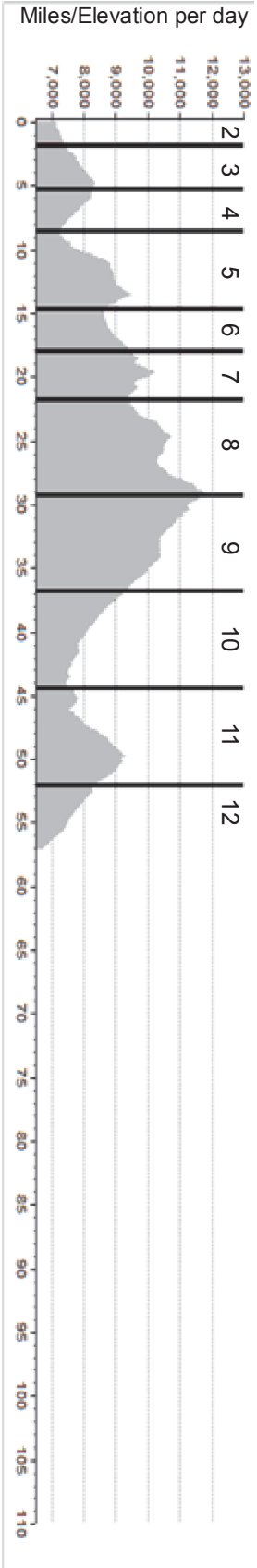
Camps: 5 Staffed, 5 Trail, 2 Dry Camp

Sectional Maps: South

NOTE: (d) = Dry Camp
(s) = Showers may be available

NO CHANGES ARE POSSIBLE FOR CAMPS, FOOD PICKUPS, OR BUS TRANSPORTATION AFTER ITINERARY SELECTION.

Itinerary 10



- Symbols**
- Base Camp
 - Camp
 - Food Pickup
 - Layover
 - Turnaround

2010 PHILMONT ADVENTURE ITINERARY

Itinerary Number 11

Challenging (maximum program time) - 54 miles

Sharpen your navigation skills and participate in a "Rededication to Scouting" ceremony at Zastrow as you begin this program-packed itinerary. Next learn search and rescue skills at Carson Meadows. You will hike along some of Philmont's prettiest crystal clear streams and enjoy fly fishing, homesteading and the famous Rocky Mountain Fur Company living history program, all before conquering Mt. Phillips. There is still more fun ahead as you pan for gold and participate in the outrageous "stomp" evening program at Cyphers Mine. After two days at Cimarroncito, Philmont's largest rock camp, and one last day of western lore, branding your boots and horse rides, your crew will round out this exciting itinerary with a hike into Base Camp via the Tooth of Time.

Day	Camp	Program Features	Food Pickup
1	Base	Opening Campfire	
2	Olympia	Tour Kit Carson Museum @ Rayado, Ranger Training	Camping HQ
3	s ZASTROW	Land Navigation, Dutch Oven Dessert, Evening Rededication to Scouting Ceremony	
4	CARSON MEADOWS	Search and Rescue	
5	Agua Fria	Fly Tying & Fishing, Lodge Tour @ Fish Camp, Trail Camp, Conservation	
6	Wild Horse	Homesteading @ Crooked Creek, Trail Camp	Phillips Junction
7	CLEAR CREEK	Rocky Mountain Fur Company, Black Powder Rifle	
8	s CYPHERS MINE	Hike Mt. Phillips, Gold Mining & Panning, Blacksmithing, "Stomp"	
9	s CIMARRONCITO	Rock Climbing & Rappelling, Conservation	
10	s CIMARRONCITO	Cabin Tour @ Hunting Lodge, Side Hike Hidden Valley & Window Rock	Ute Gulch
11	Upper Clarks Fork	Western Lore, Horse Rides, Branding, Chuck Wagon Dinner @ Clarks Fork	
12	Base	Hike in via Tooth of Time, Awards Campfire	

Departs from Camping Headquarters on Day 2 for Rayado Turnaround to go to Olympia Camp
Hike in to Camping HQ via Tooth of Time.

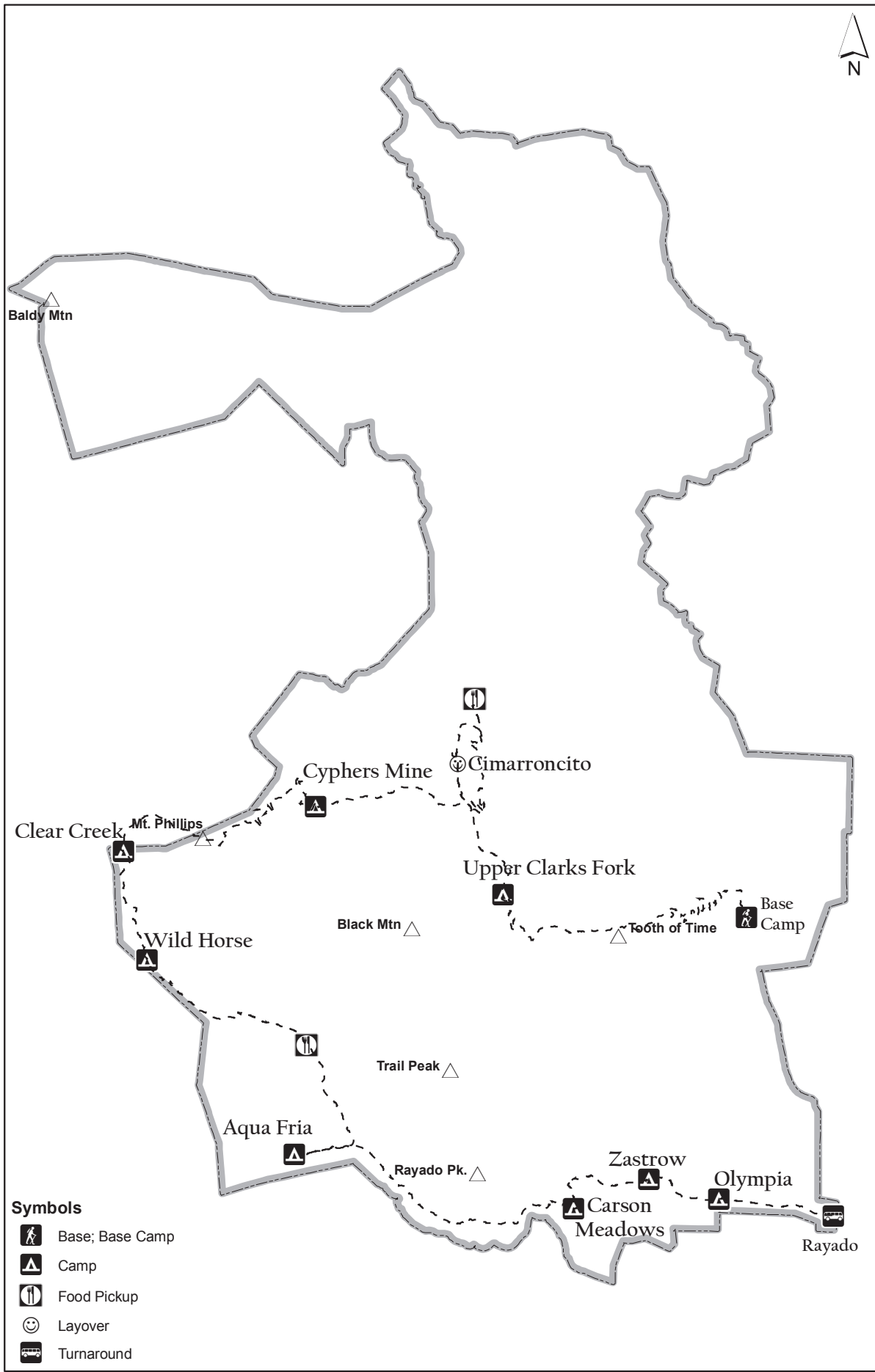
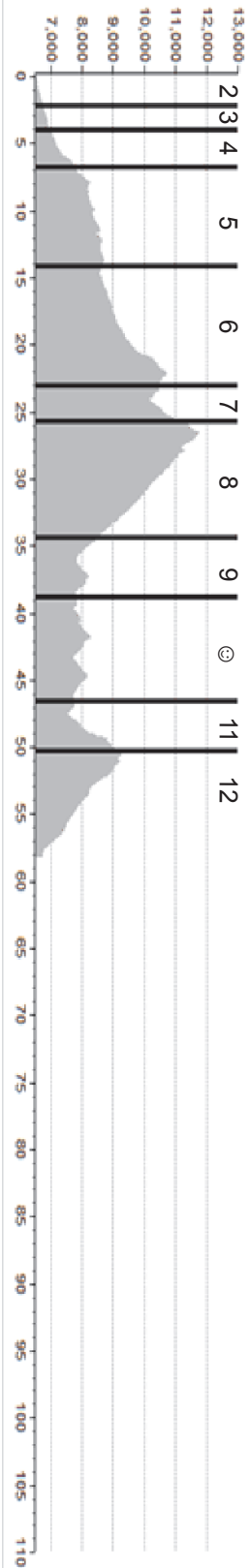
Campsite Elevations: 6,720' Minimum, 10,400' Maximum
Camps: 5 Staffed, 4 Trail, 1 Layover
Sectional Maps: South

NOTE: (d) = Dry Camp
 (s) = Showers may be
 available

NO CHANGES ARE POSSIBLE FOR CAMPS, FOOD PICKUPS, OR BUS TRANSPORTATION AFTER ITINERARY SELECTION.

Itinerary 11

Miles/Elevation per day



- Symbols**
- Base; Base Camp
 - Camp
 - Food Pickup
 - Layover
 - Turnaround

2010 PHILMONT ADVENTURE ITINERARY

Itinerary Number 12

Challenging (maximum program time) - 61 miles

Fishing for trout in clear mountain streams and views of mystic mountain peaks are highlights as you travel through Abreu, Fish Camp and Crooked Creek. You will enjoy challenge events and the campfire at Urraca, a Mexican homestead with dinner and cantina at Abreu. Take time as you hike north to enjoy homesteading, Rocky Mountain Fur Company, .30-06 and 12 gauge reloading and shooting and rock climbing before your last day's hike to Six Mile Gate.

Day	Camp	Program Features	Food Pickup
1	Base	Opening Campfire	
2	Lovers Leap	Ranger Training	Camping HQ
3	URRACA	Challenge Events, Evening Campfire	
4	s ZASTROW	Land Navigation, Dutch Oven Dessert, Evening Rededication to Scouting Ceremony	
5	Lower Bonito	Trail Camp	
6	Buck Creek	Western Lore, Branding @ Beaubien, Conservation	Phillips Junction
7	CROOKED CREEK	Homesteading	Phillips Junction
8	d Mt. Phillips	Rocky Mountain Fur Co., Black Powder Rifle @ Clear	
9	s SAWMILL	.30-06 Rifle Shooting & Reloading	
10	Vaca	12 Gauge Shotgun Shooting & Reloading, Burro Racing @ Harlan, Trail Camp, Conservation	Ute Gulch
11	s DEAN COW	Rock Climbing & Rappelling	
12	Base	Hike to Six Mile Gate, Awards Campfire	

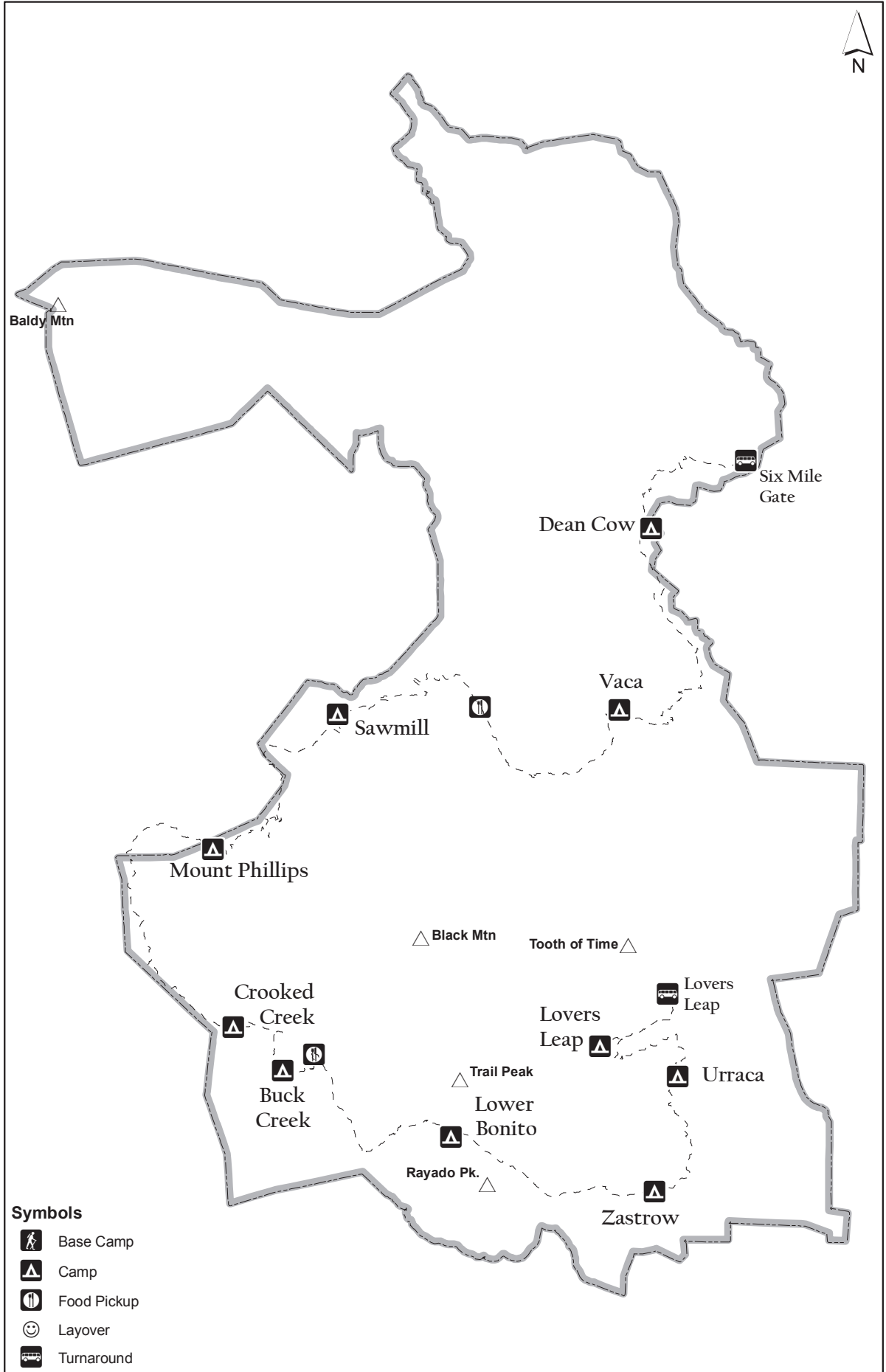
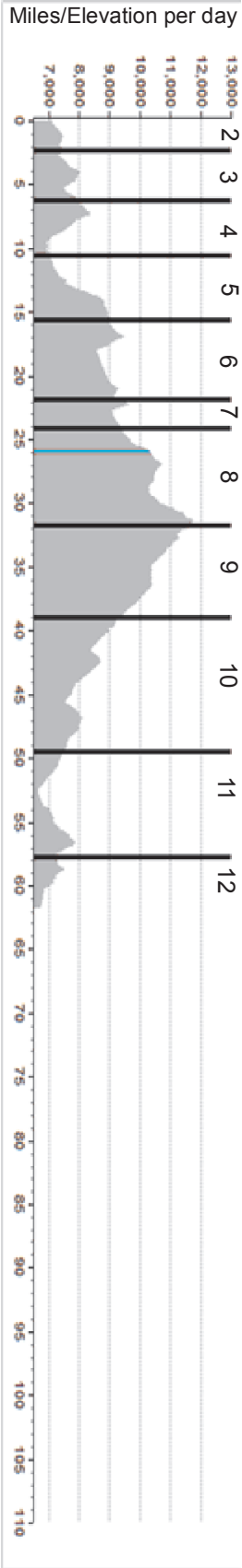
Departs from Camping Headquarters on Day 2 for Lovers Turnaround to go to Lovers Leap Camp
Returns to Camping HQ on Day 12 from 6-Mile Gate Turnaround.

Campsite Elevations: 6,960' Minimum, 11,650' Maximum
Camps: 5 Staffed, 5 Trail, 1 Dry Camp
Sectional Maps: South, North

NOTE: (d) = Dry Camp
 (s) = Showers may be available

NO CHANGES ARE POSSIBLE FOR CAMPS, FOOD PICKUPS, OR BUS TRANSPORTATION AFTER ITINERARY SELECTION.

Itinerary 12



2010 PHILMONT ADVENTURE ITINERARY

Itinerary Number 13

Challenging (maximum program time) - 57 miles

A side hike to Philmont's towering Baldy Mountain, 12,441', falls exactly in the middle of this itinerary. Prior to that experience, your crew will enjoy archeology, western lore, branding and a chuck wagon dinner and breakfast. Lead a burro to the Continental Tie & Lumber Company where you will relive the old logging days and enjoy the "Company Meeting" Campfire. Visit Miranda's mountain man rendezvous during your two day layover at Ute Meadows. Challenge events, rock climbing and shotgun shooting and reloading round out this popular itinerary.

Day	Camp	Program Features	Food Pickup
1	Base	Opening Campfire	
2	Anasazi	Ranger Training, See World's Only Tyrannosaurus Rex Track	Camping HQ
3	s INDIAN WRITINGS	Archaeology, Tour Petroglyphs	
4	s PONIL	Western Lore, Branding, Chuck Wagon Dinner, Horse Rides (afternoon), Cantina Show	Ponil
5	PUEBLANO	Chuck Wagon Breakfast, Pick-up Burros @ Ponil, Continental Tie & Lumber Company, Evening Campfire	
6	Ute Meadows	Mountain Man Rendezvous, Black Powder Rifle, Return Burros @ Miranda, Trail Camp	
7	Ute Meadows	Side Hike Baldy Mt., Gold Mining, Panning & Blacksmithing @ French Henry, Trail Camp, Conservation	Baldy Town
8	HEAD OF DEAN	Challenge Events	
9	New Dean	Trail Camp	
10	s DEAN COW	Rock Climbing & Rappelling	
11	HARLAN	12 Gauge Shotgun Shooting & Reloading, Burro Racing	
12	Base	Hike to Cito Turnaround, Awards Campfire	

Departs from Camping Headquarters on Day 2 for 6-Mile Gate Turnaround to go to Anasazi Camp
Returns to Camping HQ on Day 12 from Cito Turnaround.

This is a Burro Packing itinerary. If your crew chooses it they MUST TAKE THE BURRO.

Campsite Elevations: 7,040' Minimum, 9,200' Maximum

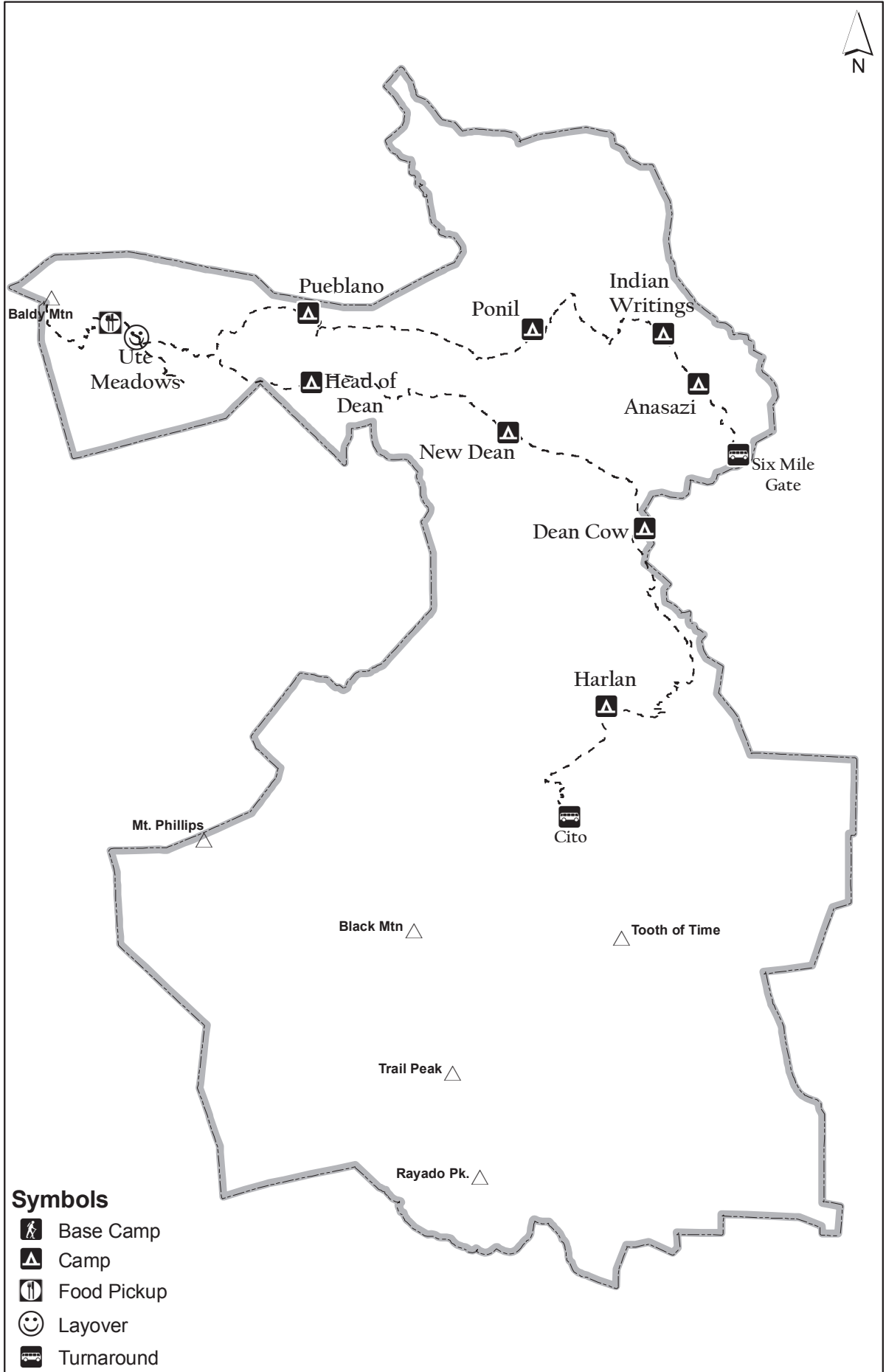
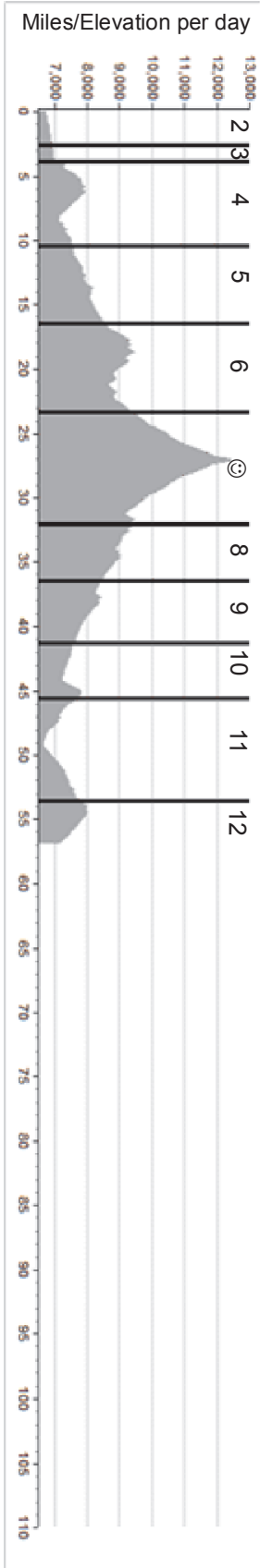
Camps: 6 Staffed, 3 Trail, 1 Layover

Sectional Maps: South, North

NOTE: (d) = Dry Camp
(s) = Showers may be available

NO CHANGES ARE POSSIBLE FOR CAMPS, FOOD PICKUPS, OR BUS TRANSPORTATION AFTER ITINERARY SELECTION.

Itinerary 13



2010 PHILMONT ADVENTURE ITINERARY

Itinerary Number 14

Challenging (maximum program time) - 60 miles

This challenging trek starts in the beautiful south country and allows you to hike over Mt. Phillips and camp at an elevation of 11,326 feet on Comanche Peak. Many programs are featured in this unique itinerary such as challenge events at Urraca, rock climbing, civil war settlers, black powder rifle, Rocky Mountain Fur Company, and .30-06 rifle reloading and shooting. You will tour and stay overnight at Waite Phillips' famous Hunting Lodge. Take a horse ride, enjoy branding and a chuck wagon dinner at Clarks Fork before spending your last night at Tooth Ridge Trail Camp. Hike into Base Camp via the famous Tooth of Time trail.

Day	Camp	Program Features	Food Pickup
1	Base	Opening Campfire	
2	Rayado River	Tour Kit Carson Museum @ Rayado, Ranger Training	Camping HQ
3	URRACA	Challenge Events, Evening Campfire	
4	s MINERS PARK	Rock Climbing & Rappelling	
5	BLACK MOUNTAIN	Post Civil War Settlers, Blacksmithing, Black Powder Rifle	
6	Comanche Creek	Trail Camp, Homesteading @ Crooked Creek	Phillips Junction
7	d Comanche Peak	Rocky Mountain Fur Company, Black Powder Rifle & Water @ Clear Creek-Hike over Mt. Phillips-Dry Camp	
8	Lower Sawmill	.30-06 Rifle & Reloading @ Sawmill	
9	HUNTING LODGE	Cabin Tour, Conservation	Ute Gulch
10	Upper Clarks Fork	Western Lore, Horse Rides, Branding, Chuck Wagon Dinner @ Clarks Fork	
11	d Tooth Ridge	Dry Camp, Water @ Clarks Fork Trail Camp	
12	Base	Hike in via Tooth Ridge Trail, Awards Campfire	

Departs from Camping Headquarters on Day 2 for Rayado Turnaround to go to Rayado River Camp Hike in to Camping HQ via Tooth Ridge Trail.

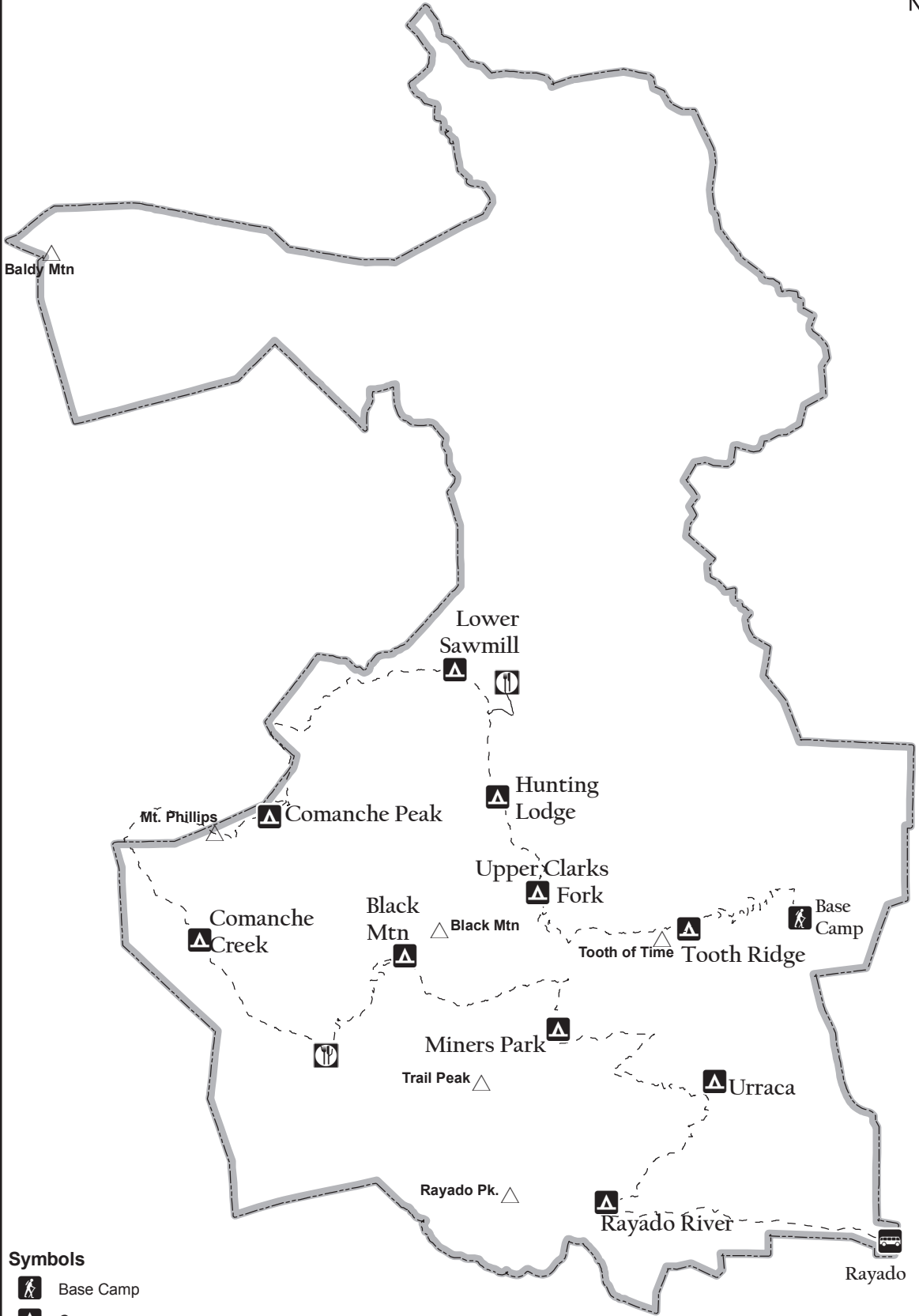
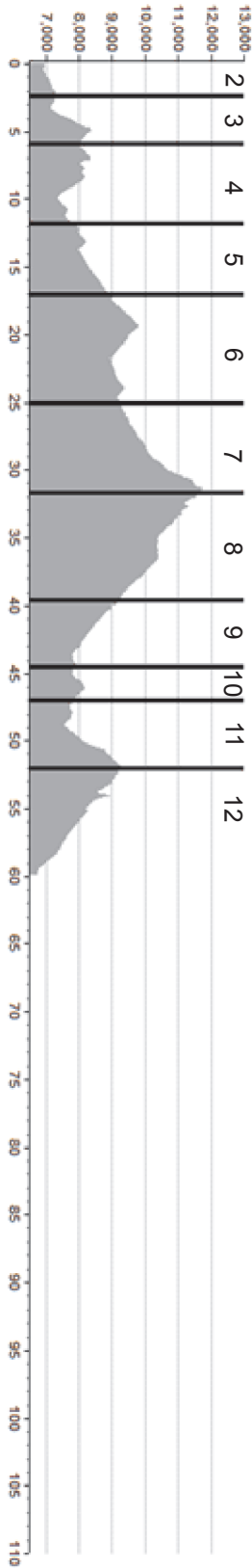
Campsite Elevations: 7,120' Minimum, 11,100' Maximum
Camps: 4 Staffed, 6 Trail, 2 Dry Camp
Sectional Maps: South

NOTE: (d) = Dry Camp
 (s) = Showers may be available





NO CHANGES ARE POSSIBLE FOR CAMPS, FOOD PICKUPS, OR BUS TRANSPORTATION AFTER ITINERARY SELECTION.

Itinerary 14

Miles/Elevation per day



Symbols

-  Base Camp
-  Camp
-  Food Pickup
-  Turnaround

2010 PHILMONT ADVENTURE ITINERARY

Itinerary Number 15

Challenging (maximum program time) - 63 miles

Splendid mountain vistas and exciting programs await your crew as you trek this south country loop. Interpretive history programs are highlighted at Crater Lake, home of the Continental Tie & Lumber Company where spar pole climbing is featured. Next learn about fly fishing and tour the beautiful Fish Camp Lodge. You will then be on to Beaubien for horse rides, branding and a chuck wagon dinner. At Crooked Creek you will learn homesteading skills and you may even get to milk a cow! Spend the night at Clear Creek on day 9 and enjoy the Rocky Mountain Fur Company program and black powder rifle shooting. Your crew can elect to climb Mt. Phillips and Big Red. The last day brings a spectacular hike over the Tooth of Time into Base Camp.

Day	Camp	Program Features	Food Pickup
1	Base	Opening Campfire	
2	Lovers Leap	Ranger Training	Camping HQ
3	URRACA	Challenge Events, Evening Campfire	
4	CRATER LAKE	Continental Tie & Lumber Company, Evening Campfire	
5	Bear Canyon	Fly Tying, Fishing, Lodge Tour @ Fish Camp, Trail Camp	
6	s BEAUBIEN	Side Hike Trail Peak, Campfire	Phillips Junction
7	s BEAUBIEN	Western Lore, Horse Rides, Branding, Chuck Wagon Dinner, Conservation	
8	CROOKED CREEK	Homesteading	Phillips Junction
9	CLEAR CREEK	Rocky Mountain Fur Company, Black Powder Rifle	
10	Red Hills	Hike Mt. Phillips, Trail Camp	
11	d Ponderosa Park	Trail Camp	
12	Base	Hike in via Tooth of Time, Awards Campfire	

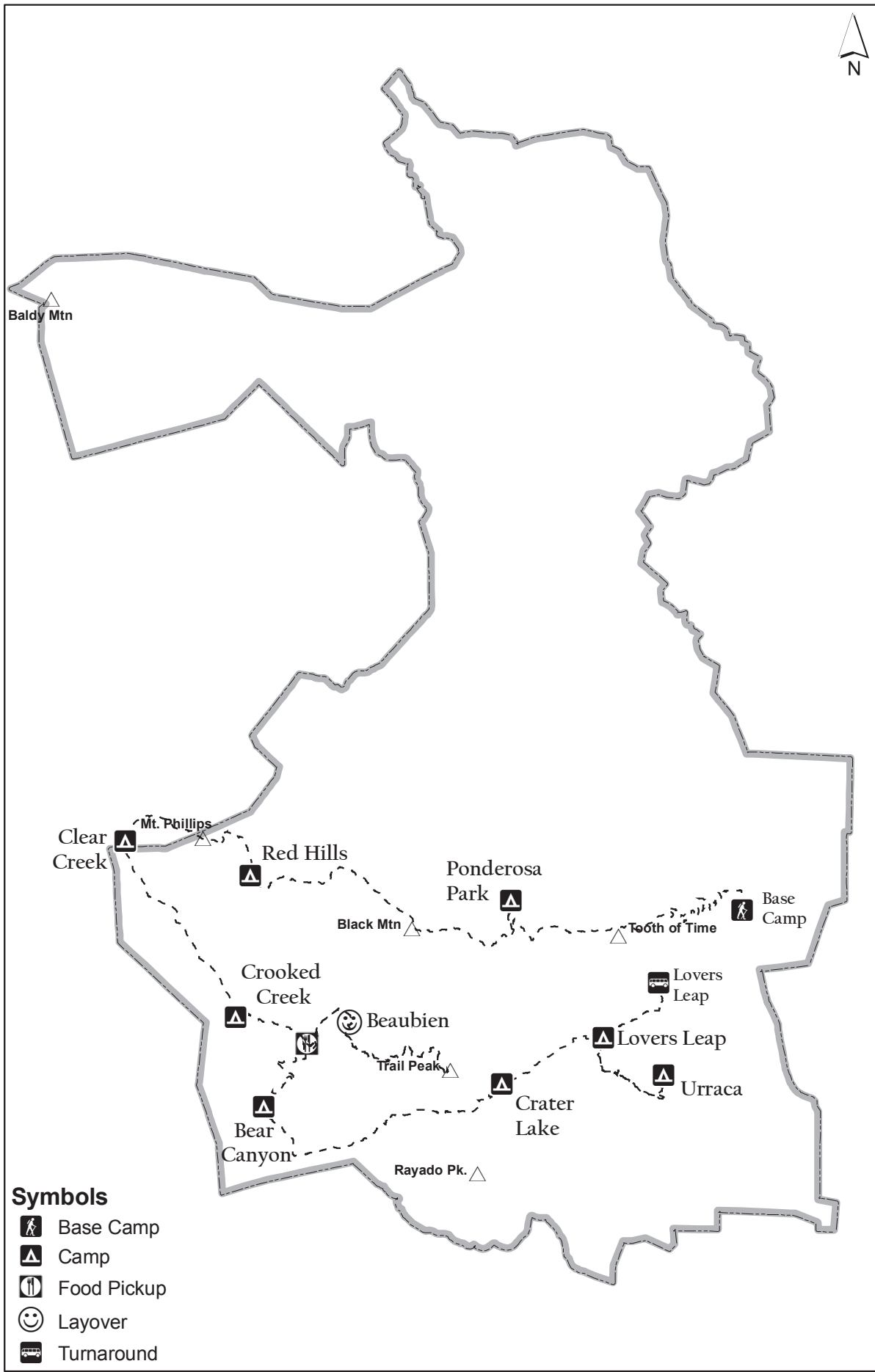
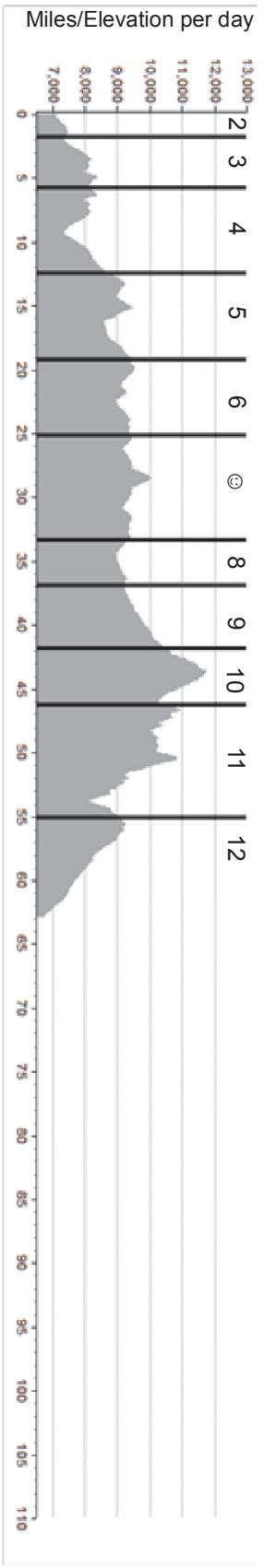
Departs from Camping Headquarters on Day 2 for Lovers Turnaround to go to Lovers Leap Camp Hike in to Camping HQ via Tooth of Time.

Campsite Elevations: 7,450' Minimum, 10,400' Maximum
Camps: 5 Staffed, 4 Trail, 1 Layover, 1 Dry Camp
Sectional Maps: South

NOTE: (d) = Dry Camp
 (s) = Showers may be available

NO CHANGES ARE POSSIBLE FOR CAMPS, FOOD PICKUPS, OR BUS TRANSPORTATION AFTER ITINERARY SELECTION.

Itinerary 15



- Symbols**
- Base Camp
 - Camp
 - Food Pickup
 - Layover
 - Turnaround

2010 PHILMONT ADVENTURE ITINERARY

Itinerary Number 16

Rugged (good mix of program & hiking) - 65 miles

Fly fishing enthusiasts will love this itinerary as several rivers run through this trek. Tour Waite Phillips' famous Rayado Lodge at Fish Camp on your way to a two-day layover at one of Philmont's premiere western lore camps, Beaubien, where horse rides, branding and a chuck wagon dinner await your crew. Hike along the South Fork of the Urraca to Black Mountain and experience blacksmithing, civil war settlers and black powder rifle shooting. Even more program is available at Cyphers Mine where you can pan for gold and enjoy the "Stomp" and be on your way to Cimarroncito's rock climbing camp. On your last day, your crew will hike over the Tooth of Time.

Day	Camp	Program Features	Food Pickup
1	Base	Opening Campfire	
2	Olympia	Ranger Training, Tour Kit Carson Museum @ Rayado	Camping HQ
3	CARSON MEADOWS	Search and Rescue	
4	Lost Cabin	Fly Tying, Fishing, Lodge Tour @ Fish Camp, Trail Camp	
5	s BEAUBIEN	3-Dimensional Archery @ Apache Springs, Western Lore, Branding, Campfire, Conservation	Phillips Junction
6	s BEAUBIEN	Horse Rides, Side Hike Trail Peak, Chuck Wagon Dinner, Conservation	
7	BLACK MOUNTAIN	Post Civil War Settlers, Blacksmithing, Black Powder Rifle	
8	Red Hills	Trail Camp	
9	s CYPHERS MINE	Gold Mining & Panning, Backsmithing, "Stomp"	
10	HUNTING LODGE	Cabin Tour, Conservation	Ute Gulch
11	d Tooth Ridge	Side Hike Tooth of Time, Dry Camp, Water @ Clarks Fork	
12	Base	Hike in via Tooth Ridge Trail, Awards Campfire	

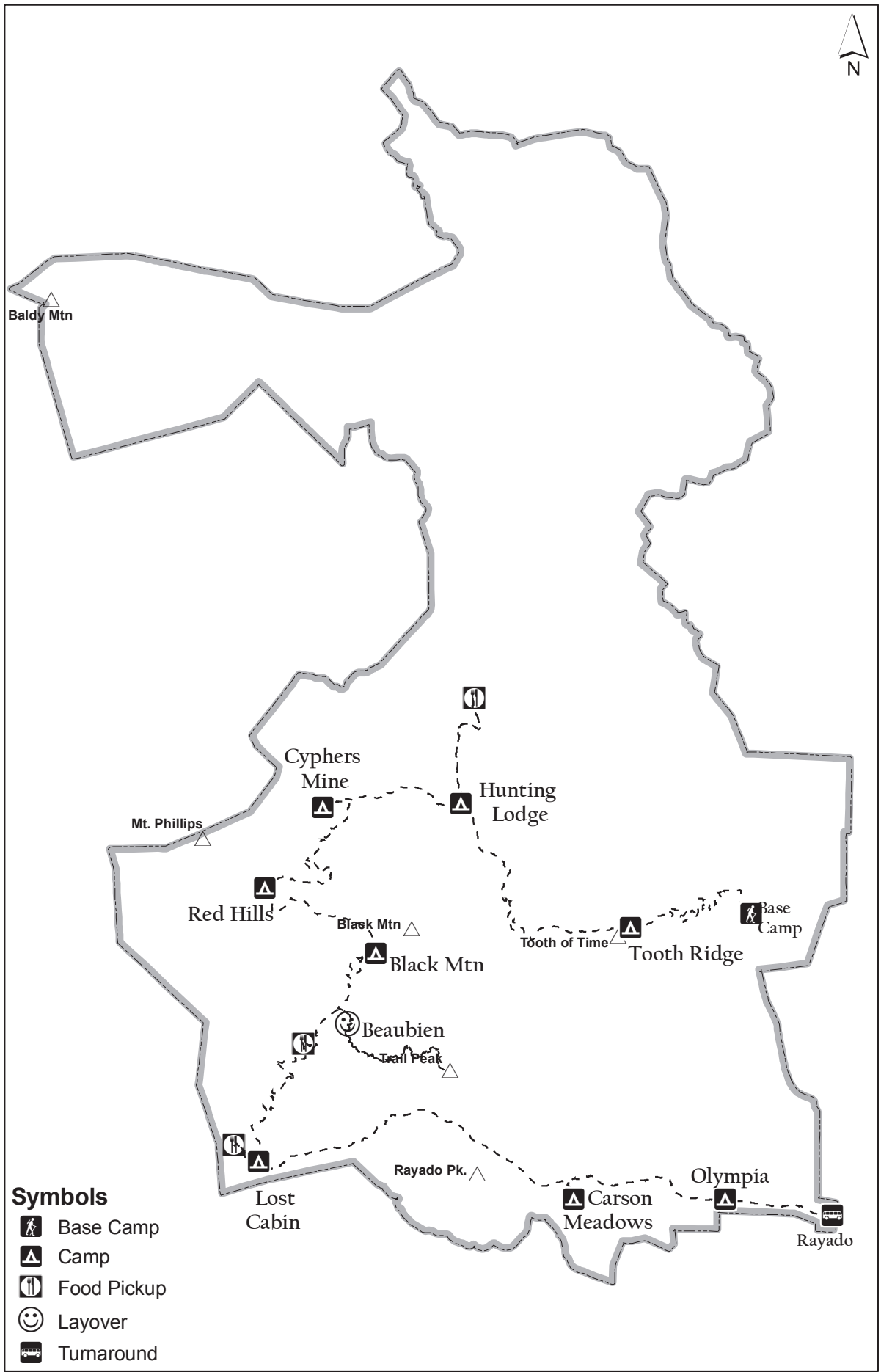
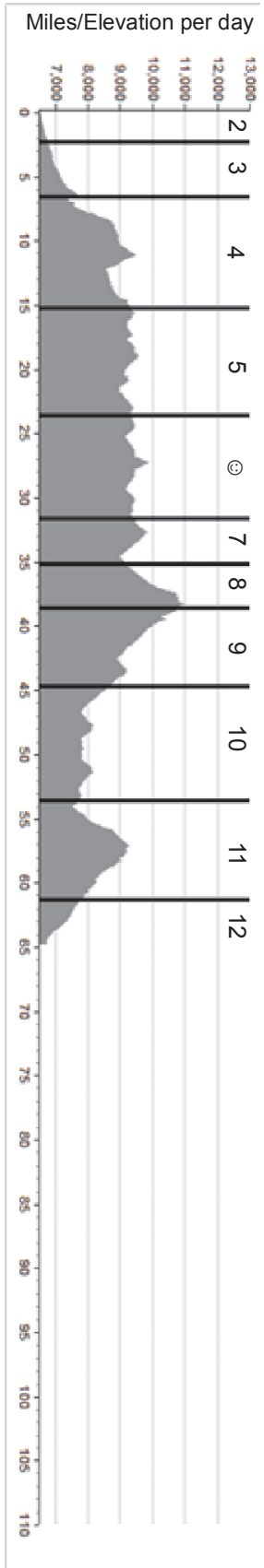
Departs from Camping Headquarters on Day 2 for Rayado Turnaround to go to Olympia Camp
Hike in to Camping HQ via Tooth Ridge Trail.

Campsite Elevations: 6,720' Minimum, 10,400' Maximum
Camps: 5 Staffed, 4 Trail, 1 Layover, 1 Dry Camp
Sectional Maps: South

NOTE: (d) = Dry Camp
 (s) = Showers may be
 available

NO CHANGES ARE POSSIBLE FOR CAMPS, FOOD PICKUPS, OR BUS TRANSPORTATION AFTER ITINERARY SELECTION.

Itinerary 16



- Symbols**
- Base Camp
 - Camp
 - Food Pickup
 - Layover
 - Turnaround

2010 PHILMONT ADVENTURE ITINERARY

Itinerary Number 17

Rugged (good mix of program & hiking) - 65 miles

Breathtaking mountain vistas and cool rushing streams await your crew as you trek Philmont's spectacular south and central country. Weld your crew together as you enjoy challenge events at Urraca. Relive the old days of the New Mexico logging, homesteading, mountain men, gold miners and cowboys as you visit five of Philmont's living history camps where the costumed staff share their interpretive skills with your crew. You will end your trek with a hike into Base Camp over the Tooth of Time.

Day	Camp	Program Features	Food Pickup
1	Base	Opening Campfire	
2	Lovers Leap	Ranger Training	Camping HQ
3	URRACA	Challenge Events, Evening Campfire	
4	CRATER LAKE	Continental Tie & Lumber Company, Evening Campfire	
5	s BEAUBIEN	Side Hike Trail Peak, Western Lore, Branding, Campfire	
6	s BEAUBIEN	Horse Rides, Chuck Wagon Dinner, Conservation	Phillips Junction
7	CROOKED CREEK	Homesteading	
8	CLEAR CREEK	Rocky Mountain Fur Company, Black Powder Rifle	
9	d Thunder Ridge	Hike Mt. Phillips, Dry Camp, Gold Mining & Panning, Blacksmithing, "Stomp" & Water @ Cyphers Mine	
10	Cathedral Rock	Rock Climbing & Rappelling @ Cimarroncito, Trail Camp, Conservation	Ute Gulch
11	d Tooth Ridge	Cabin Tour @ Hunting Lodge, Dry Camp, Water @ Clarks Fork	
12	Base	Hike in via Tooth Ridge Trail, Awards Campfire	

Departs from Camping Headquarters on Day 2 for Lovers Turnaround to go to Lovers Leap Camp
Hike in to Camping HQ via Tooth Ridge Trail.

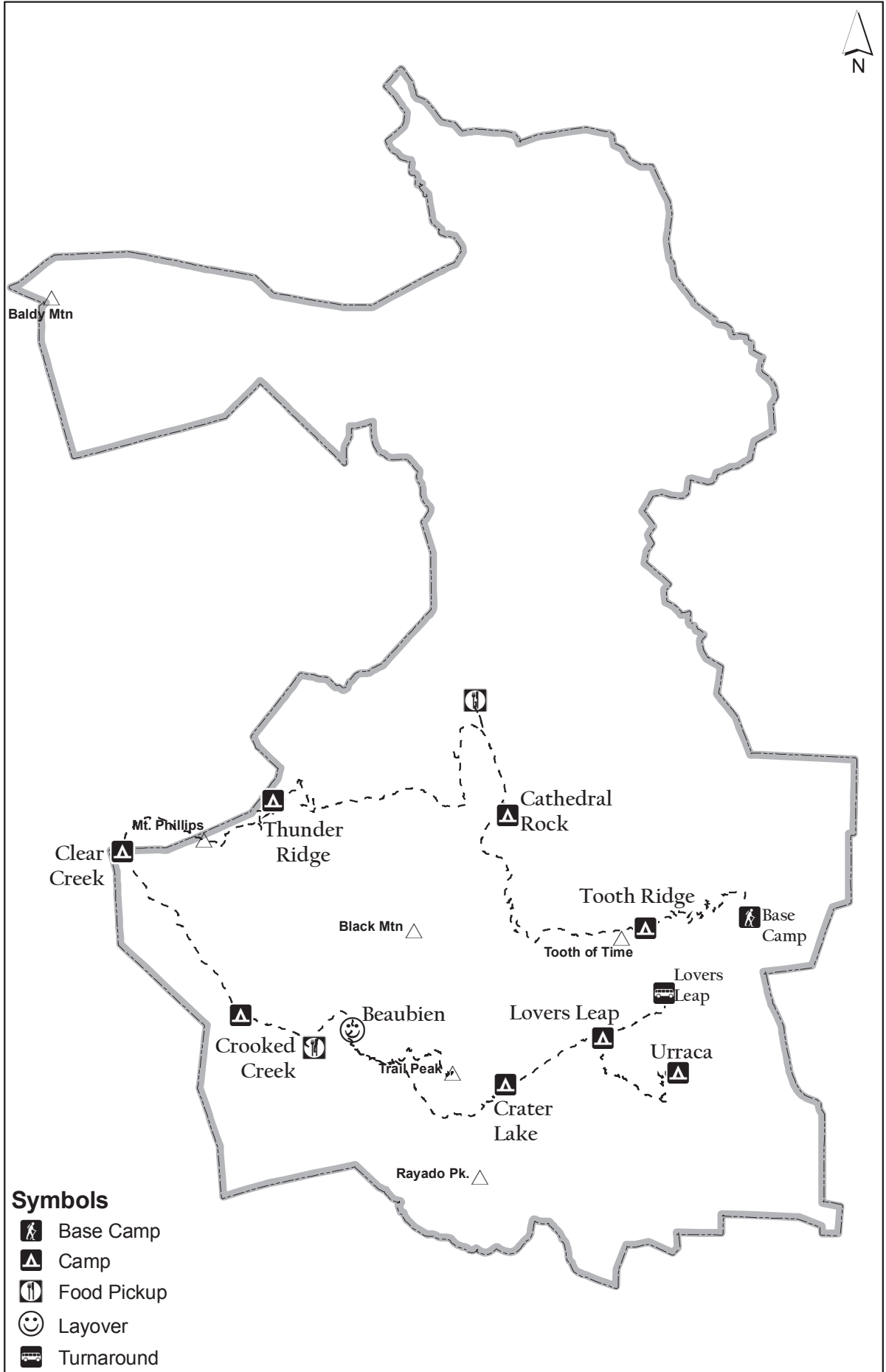
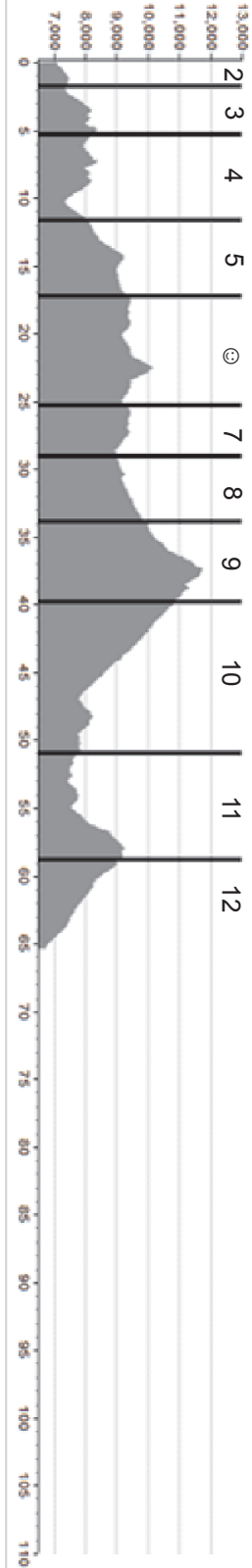
Campsite Elevations: 7,420' Minimum, 10,328' Maximum
Camps: 5 Staffed, 4 Trail, 1 Layover, 2 Dry Camp
Sectional Maps: South

NOTE: (d) = Dry Camp
 (s) = Showers may be available

NO CHANGES ARE POSSIBLE FOR CAMPS, FOOD PICKUPS, OR BUS TRANSPORTATION AFTER ITINERARY SELECTION.

Itinerary 17

Miles/Elevation per day



2010 PHILMONT ADVENTURE ITINERARY

Itinerary Number 18

Rugged (good mix of program & hiking) - 67 miles

Two sets of layover days allow your crew to participate in lots of program on this 67 mile trek. The Continental Tie & Lumber Company at Crater Lake, where you actually climb tall spar poles with gaffs and a climbing belt, starts off your trek. There are two opportunities to shoot black powder rifles as you visit Black Mountain and Clear Creek camps. Western lore, complete with horse rides, branding and a chuck wagon dinner, await your crew at Philmont's famous Beaubien. Side hikes to Trail Peak from Beaubien and Hidden Valley from Cimarroncito, as well as rock climbing, make this itinerary one of the most program packed!

Day	Camp	Program Features	Food Pickup
1	Base	Opening Campfire	
2	Lovers Leap	Ranger Training	Camping HQ
3	CRATER LAKE	Continental Tie & Lumber Company, Evening Campfire	
4	BLACK MOUNTAIN	Post Civil War Settlers, Blacksmithing, Black Powder Rifle	
5	s BEAUBIEN	Western Lore, Horse Rides, Branding, Campfire	
6	s BEAUBIEN	Side Hike Trail Peak, Chuck Wagon Dinner,	
7	Porcupine	Homesteading @ Crooked Creek, Trail Camp	Phillips Junction
8	d Mt. Phillips	Rocky Mountain Fur Company, Black Powder Rifle, Dry Camp, Water @ Clear Creek	
9	s CIMARRONCITO	Rock Climbing & Rappelling	
10	s CIMARRONCITO	Cabin Tour @ Hunting Lodge, Side Hike Hidden Valley & Window Rock, Conservation	Ute Gulch
11	d Tooth Ridge	Dry Camp, Water @ Clarks Fork	
12	Base	Hike in via Tooth Ridge Trail, Awards Campfire	

Departs from Camping Headquarters on Day 2 for Lovers Turnaround to go to Lovers Leap Camp
Hike in to Camping HQ via Tooth Ridge Trail.

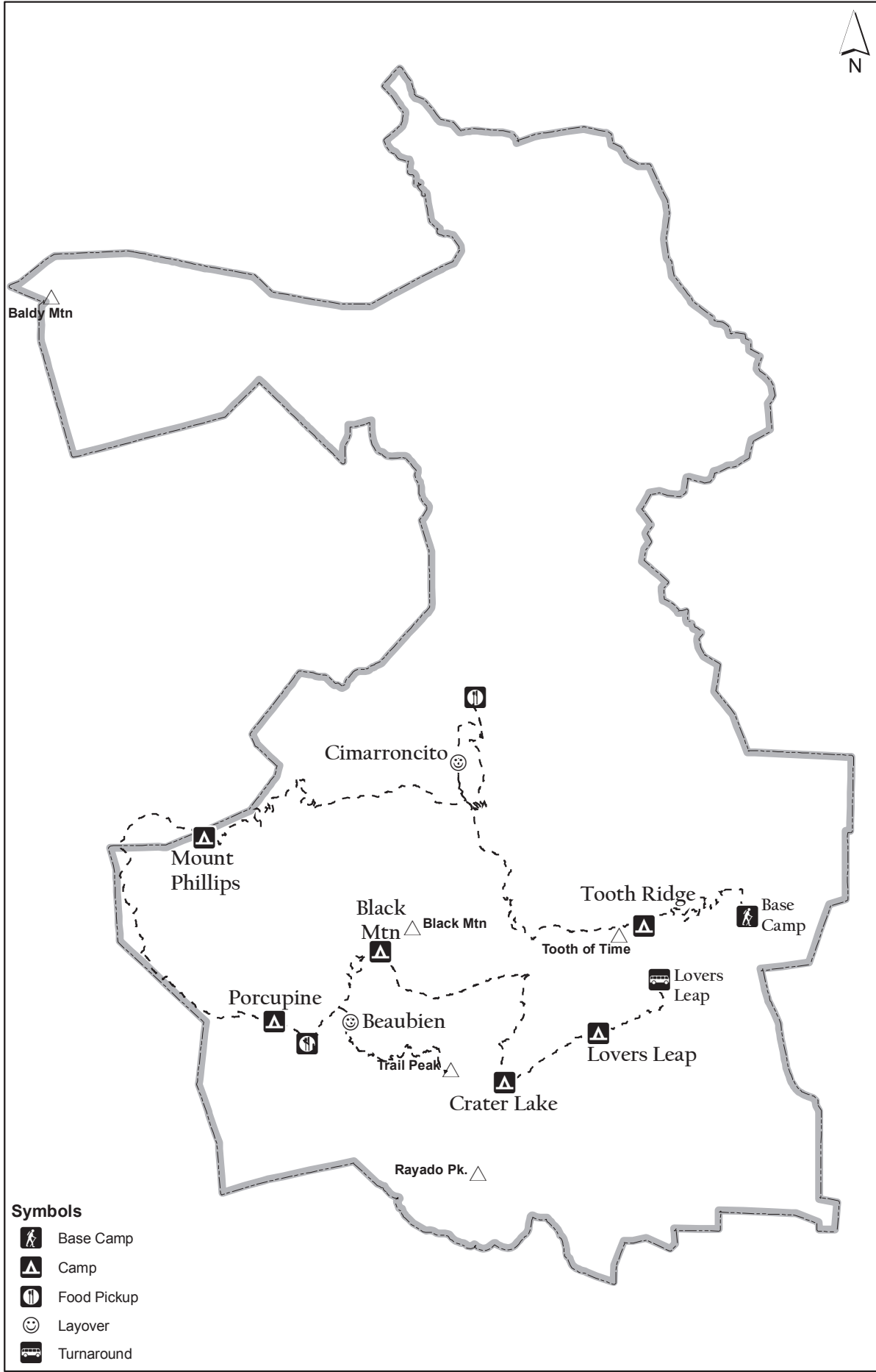
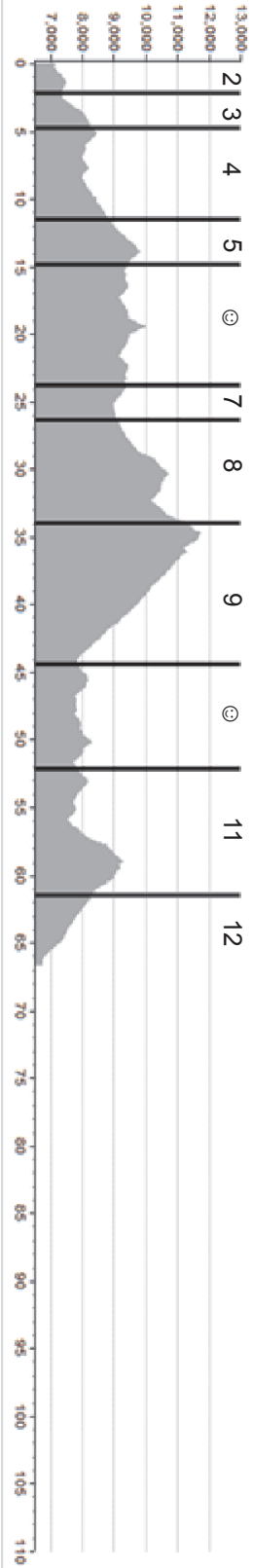
Campsite Elevations: 7,450' Minimum, 11,650' Maximum
Camps: 4 Staffed, 4 Trail, 2 Layovers, 2 Dry Camp
Sectional Maps: South

NOTE: (d) = Dry Camp
 (s) = Showers may be available

NO CHANGES ARE POSSIBLE FOR CAMPS, FOOD PICKUPS, OR BUS TRANSPORTATION AFTER ITINERARY SELECTION.

Itinerary 18

Miles/Elevation per day



- Symbols**
- Base Camp
 - Camp
 - Food Pickup
 - Layover
 - Turnaround

2010 PHILMONT ADVENTURE ITINERARY

Itinerary Number 19

Rugged (good mix of program & hiking) - 66 miles

This trek is enhanced by a hike over Mt. Phillips and a two day layover at Beaubien, where horse rides, branding and a chuck wagon dinner await your crew. Other programs offered are gold mining and panning, blacksmithing, Rocky Mountain Fur Company and black powder rifle. Towards the end of your itinerary, Day 10, visit the Abreu Family homestead - enjoy Root Beer at the Cantina and a festive evening Mexican Dinner. Participate in rock climbing at Miners Park where you will spend your last night before trekking over Tooth of Time Ridge and into Base Camp.

Day	Camp	Program Features	Food Pickup
1	Base	Opening Campfire	
2	Cimarron River	Ranger Training	Camping HQ
3	d Devils Wash Basin	12 Gauge Shotgun Shooting & Reloading, Burro Racing @ Harlan, Trail Camp, Conservation	
4	Aspen Springs	Trail Camp	Ute Gulch
5	Lamberts Mine	Gold Mining & Panning, Blacksmithing, "Stomp" @ Cyphers Mine, Trail Camp	
6	CLEAR CREEK	Hike over Mt. Phillips, Rocky Mountain Fur Company, Black Powder Rifle	
7	CROOKED CREEK	Homesteading	
8	s BEAUBIEN	Western Lore, Horse Rides, Branding, Campfire	Phillips Junction
9	s BEAUBIEN	Side Hike Trail Peak, Chuck Wagon Dinner,	
10	s ABREU	Mexican Homestead, Cantina, Mexican Dinner	
11	s MINERS PARK	Rock Climbing & Rappelling	
12	Base	Hike in via Tooth of Time, Awards Campfire	

Departs from Camping Headquarters on Day 2 for Bear Canyon Turnaround to go to Cimarron River Camp

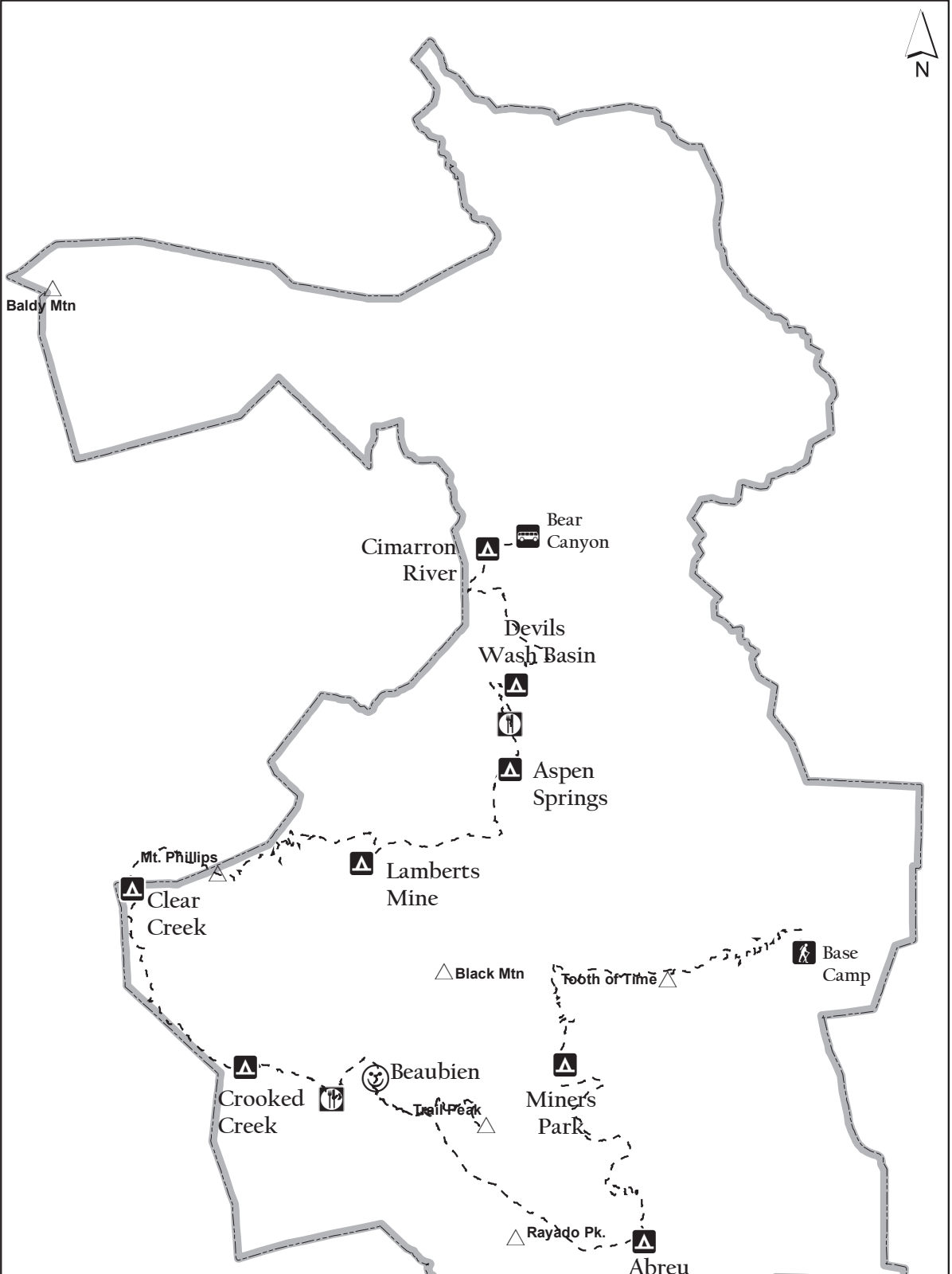
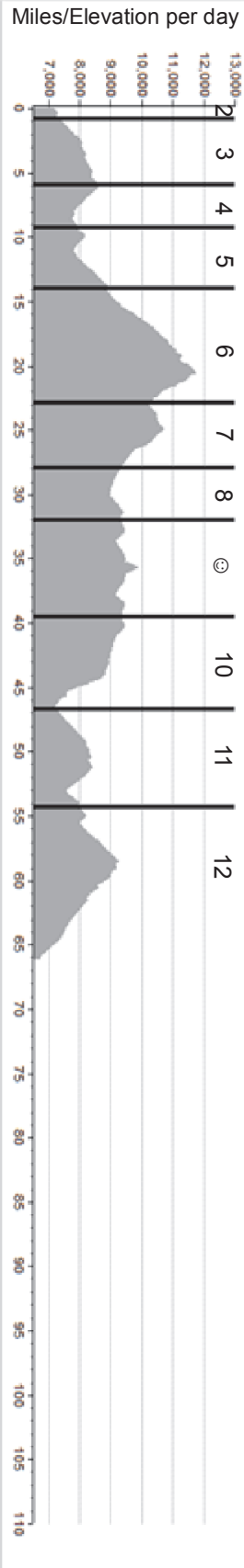
Hike in to Camping HQ via Tooth of Time.

Campsite Elevations: 7,185' Minimum, 10,240' Maximum
Camps: 5 Staffed, 4 Trail, 1 Layover, 1 Dry Camp
Sectional Maps: South, North

NOTE: (d) = Dry Camp
 (s) = Showers may be available

NO CHANGES ARE POSSIBLE FOR CAMPS, FOOD PICKUPS, OR BUS TRANSPORTATION AFTER ITINERARY SELECTION.

Itinerary 19



Symbols

- Base Camp
- Camp
- Food Pickup
- Layover
- Turnaround

2010 PHILMONT ADVENTURE ITINERARY

Itinerary Number 20

Rugged (good mix of program & hiking) - 63 miles

As your crew hikes up the sparkling Ponil River into the spectacular Valle Vidal (Valley of Life), experience Philmont's very cool mountain hiking program at the beautiful Whiteman Vega! Two great days at Copper Park trail camp will allow your crew to side hike Baldy Mountain, tour the famous Aztec Mine and pan for gold at French Henry. Other action packed programs include astronomy, folk weather and challenge events. Your last day on the trail brings you to Ponil where your crew will enjoy the western lore program complete with an old time chuck wagon dinner and breakfast.

Day	Camp	Program Features	Food Pickup
1	Base	Opening Campfire	
2	Bent	Ranger Training	Camping HQ
3	DAN BEARD	Challenge Events, Leave No Trace	
4	Iris Park	Trail Camp	
5	RING PLACE	Historic Homestead, Astronomy, Folk Weather Forecasting, Conservation	Ring Place
6	RING PLACE	Mountain Biking @ Whiteman Vega, Conservation	
7	Greenwood Canyon	Trail Camp	
8	Copper Park	Gold Mining & Panning, Blacksmithing @ French Henry, Trail Camp	
9	Copper Park	Side Hike Baldy Mt.	Baldy Town
10	Elkhorn	Trail Camp, Conservation	
11	s PONIL	Western Lore, Horse Rides, Branding, Cantina Show, Chuck Wagon Dinner	Ponil
12	Base	Chuckwagon Breakfast @ Ponil, Hike to Ponil Turnaround, Awards Campfire	

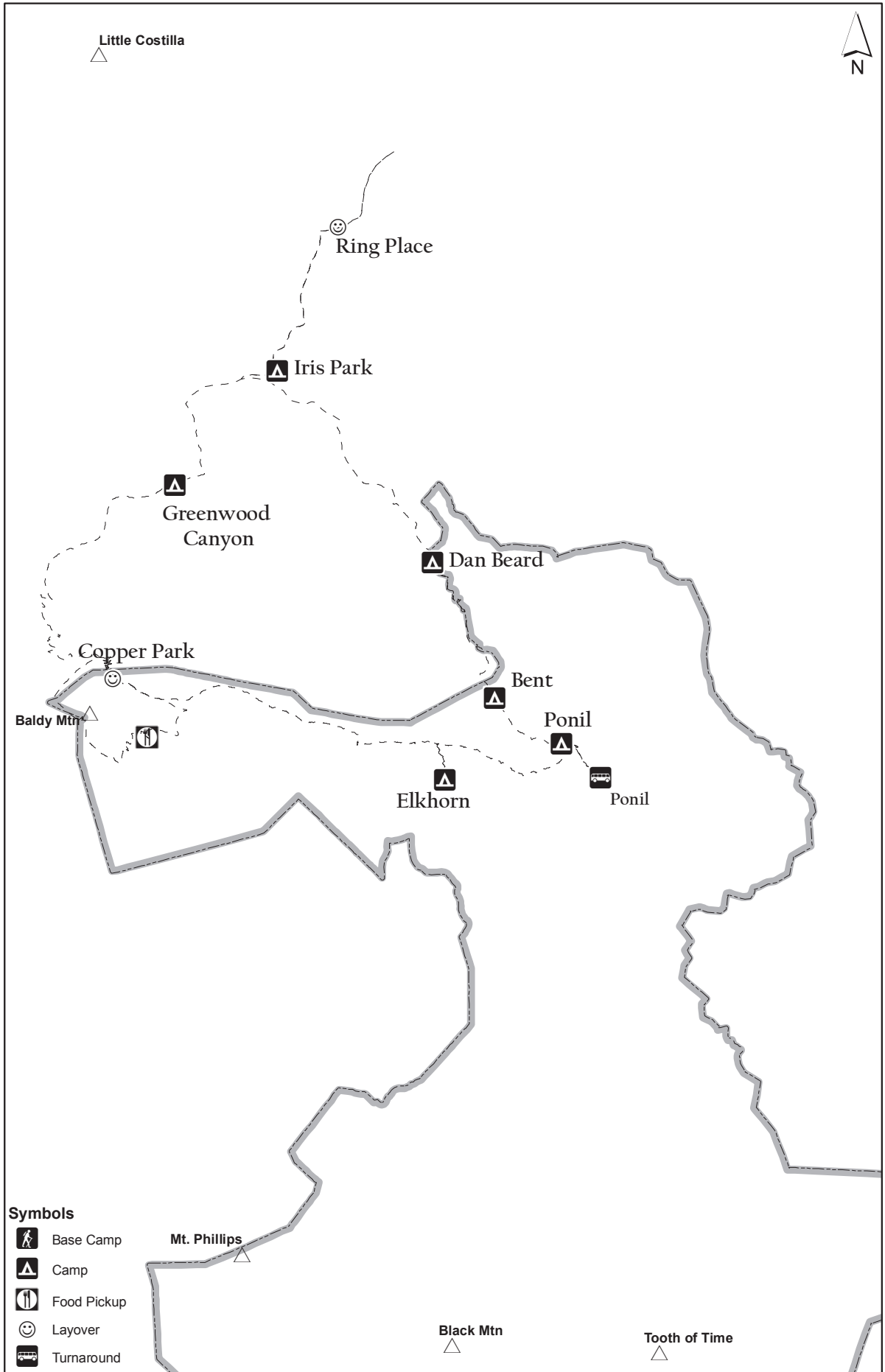
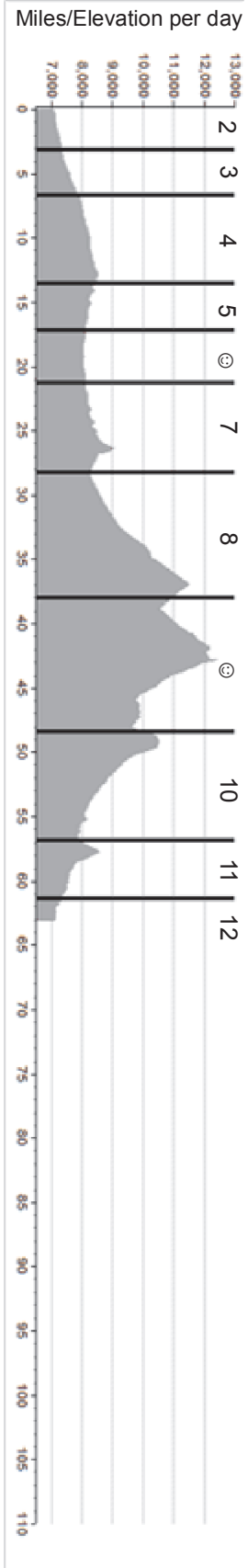
Departs from Camping Headquarters on Day 2 for Ponil Turnaround to go to Bent Camp
Returns to Camping HQ on Day 12 from Ponil Turnaround.

Campsite Elevations: 7,128' Minimum, 10,480' Maximum
Camps: 3 Staffed, 5 Trail, 2 Layovers
Sectional Maps: North, Valle Vidal

NOTE: (d) = Dry Camp
 (s) = Showers may be available

NO CHANGES ARE POSSIBLE FOR CAMPS, FOOD PICKUPS, OR BUS TRANSPORTATION AFTER ITINERARY SELECTION.

Itinerary 20



2010 PHILMONT ADVENTURE ITINERARY

Itinerary Number 21

Rugged (good mix of program & hiking) - 68 miles

This very popular itinerary offers two sets of layover days so your crew can maximize their program opportunities! Burro packing and participating in challenge events will strengthen your crew for this strenuous itinerary. Itinerary 21 takes you back to the bygone days of the early New Mexico loggers and mountain men. Gold panning and mining as well as a Baldy Mountain side hike are featured. A two night stay at Cimarroncito will allow your crew to rock climb and hike pristine Hidden Valley. Horse rides and a chuck wagon dinner are on tap before your Tooth of Time victory hike.

Day	Camp	Program Features	Food Pickup
1	Base	Opening Campfire	
2	Sioux	Ranger Training	Camping HQ
3	Flume Canyon	Pick Up Burros @ Ponil, Trail Camp	
4	HEAD OF DEAN	Continental Tie & Lumber Company @ Pueblano Challenge Events	
5	Ute Meadows	Return Burros, Mountain Man Rendezvous, Black Powder Rifle @ Miranda, Trail Camp	
6	Ute Meadows	Side Hike Baldy Mt., Gold Mining, Panning & Blacksmithing @ French Henry, Trail Camp	Baldy Town
7	Santa Claus	Trail Camp	
8	Upper Bench	Trail Camp, Conservation	
9	s CIMARRONCITO	Rock Climbing & Rappelling	Ute Gulch
10	s CIMARRONCITO	Side Hike Hidden Valley & Window Rock, Cabin Tour @ Hunting Lodge, Conservation	
11	d Ponderosa Park	Western Lore, Branding, Horse Rides Chuck Wagon Dinner @ Clarks Fork	
12	Base	Hike in via Tooth of Time, Awards Campfire	

Departs from Camping Headquarters on Day 2 for Ponil Turnaround to go to Sioux Camp
Hike in to Camping HQ via Tooth of Time.

This is a Burro Packing itinerary. If your crew chooses it they MUST TAKE THE BURRO.

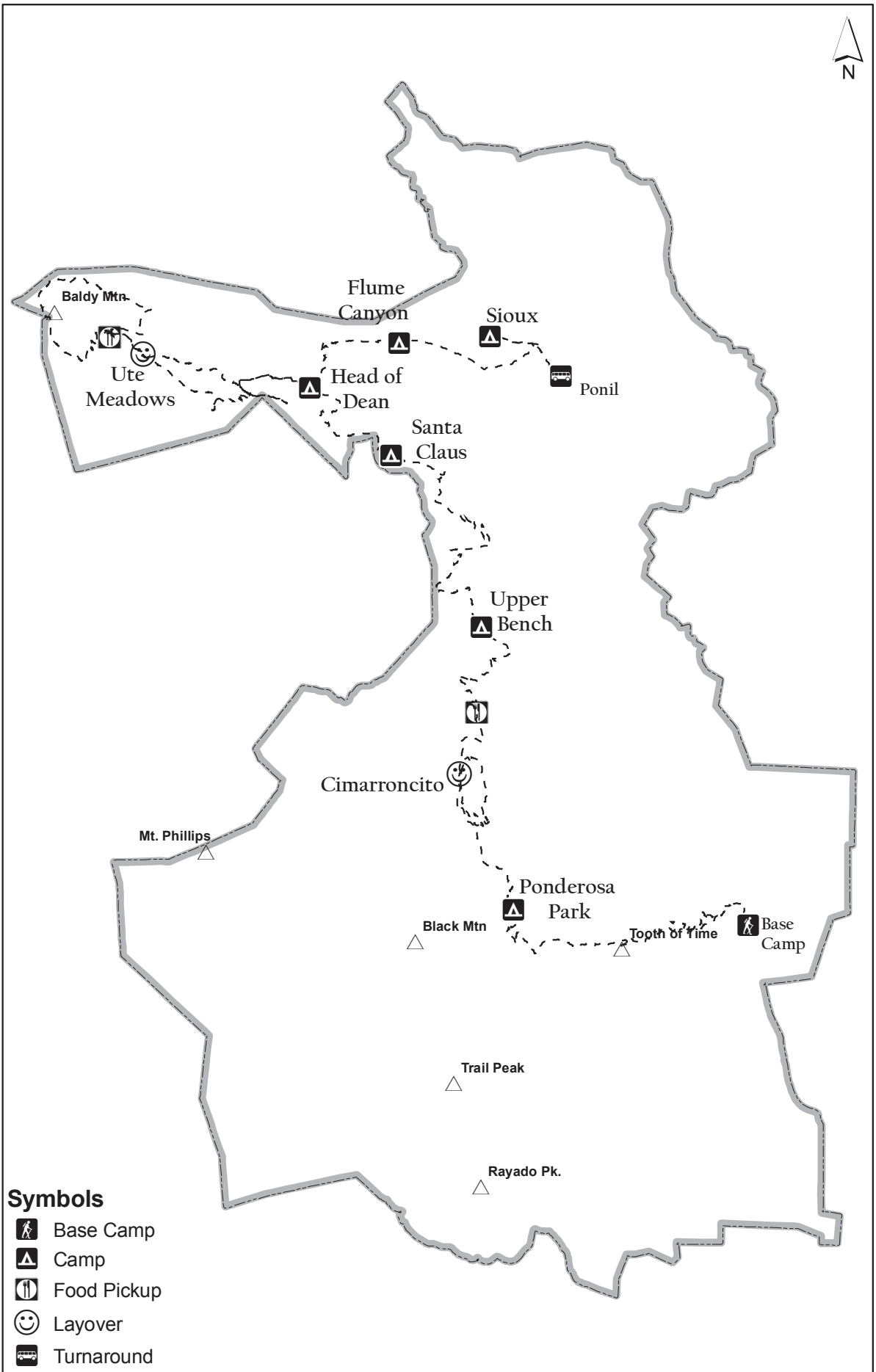
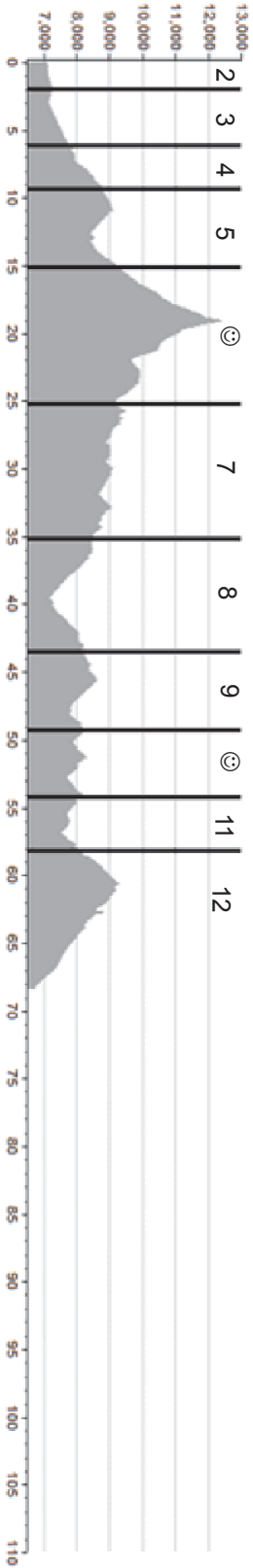
Campsite Elevations: 7,380' Minimum, 9,200' Maximum
Camps: 2 Staffed, 6 Trail, 2 Layovers, 1 Dry Camp
Sectional Maps: South, North

NOTE: (d) = Dry Camp
 (s) = Showers may be available

NO CHANGES ARE POSSIBLE FOR CAMPS, FOOD PICKUPS, OR BUS TRANSPORTATION AFTER ITINERARY SELECTION.

Itinerary 21

Miles/Elevation per day



- Symbols**
- Base Camp
 - Camp
 - Food Pickup
 - Layover
 - Turnaround

2010 PHILMONT ADVENTURE ITINERARY

Itinerary Number 22

Rugged (good mix of program & hiking) - 70 miles

From the old Rayado River to the top of Baldy Mountain and on to the historic Ponil country, this strenuous itinerary completely bisects the Ranch from south to north. Along the way, you will get to rock

climb, side hike the Tooth of Time, ride horses, ascend Baldy Mountain, shoot black powder rifles, become a Philmont legend by packing a burro to help carry gear to Ponil. On the way to Ponil, spend a restful night at the lovely Elkhorn Trail Camp. This itinerary has been in the top ten for years!

Day	Camp	Program Features	Food Pickup
1	Base	Opening Campfire	
2	Rayado River	Ranger Training	Camping HQ
3	Lower Bonito	Mexican Homestead, Cantina @ Abreu, Trail Camp	
4	s MINERS PARK	Rock Climbing & Rappelling	
5	d Ponderosa Park	Side Hike Tooth of Time, Trail Camp	
6	s CIMARRONCITO	Rock Climbing & Rappelling, Conservation	
7	Visto Grande	Trail Camp, Conservation	
8	HEAD OF DEAN	Challenge Events	
9	MIRANDA	Mountain Man Rendezvous, Black Powder Rifle	
10	MIRANDA	Side Hike Baldy Mt., Gold Mining, Panning & Blacksmithing @ French Henry	Baldy Town
11	Elkhorn	Pick Up Burros @ Miranda, Trail Camp	
12	Base	Return Burros @ Ponil, Hike to Ponil Turnaround, Awards Campfire	

Departs from Camping Headquarters on Day 2 for Zastrow Turnaround to go to Rayado River Camp
Returns to Camping HQ on Day 12 from Ponil Turnaround.

This is a Burro Packing itinerary. If your crew chooses it they MUST TAKE THE BURRO.

Campsite Elevations: 7,120' Minimum, 8,960' Maximum

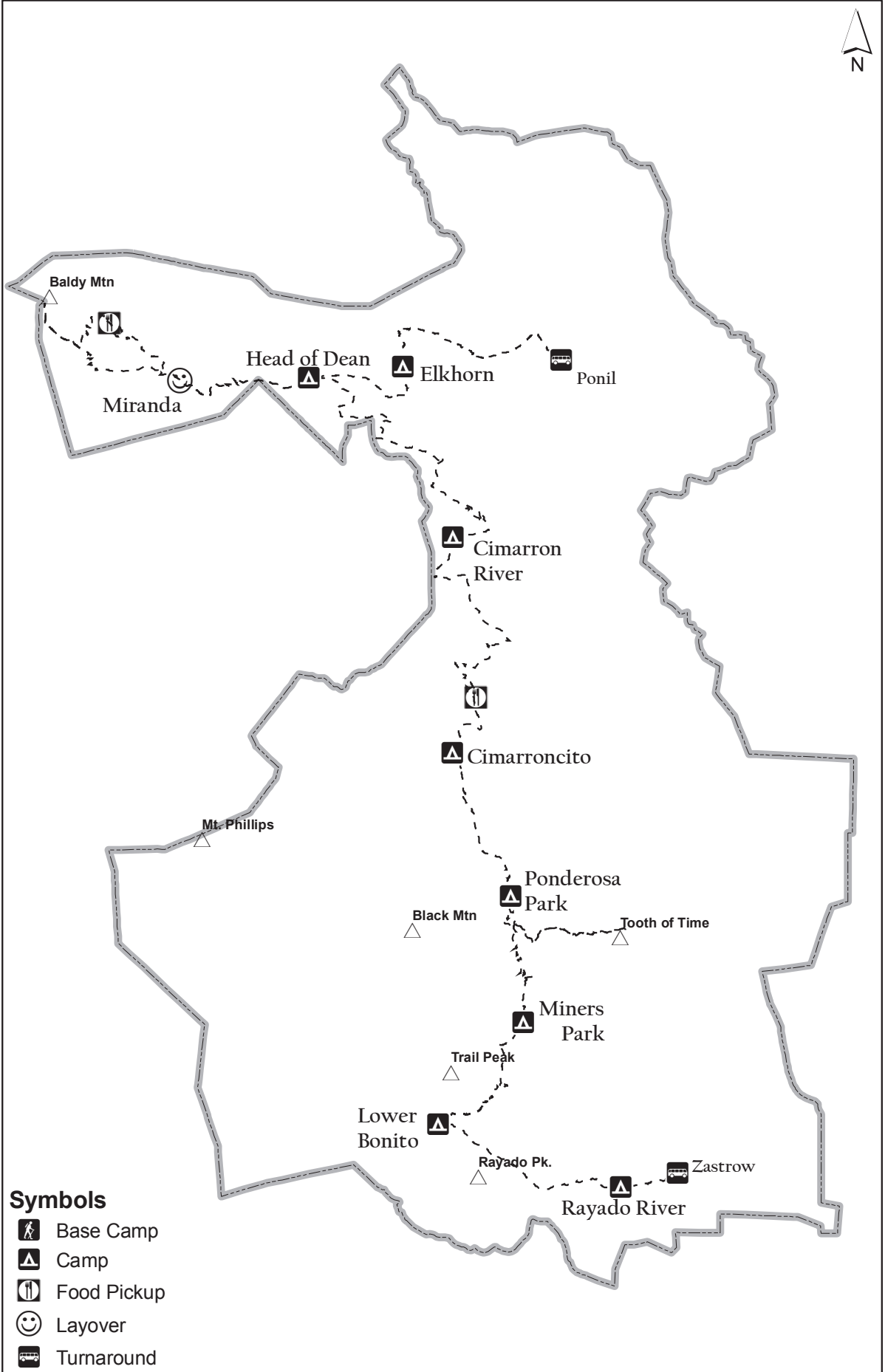
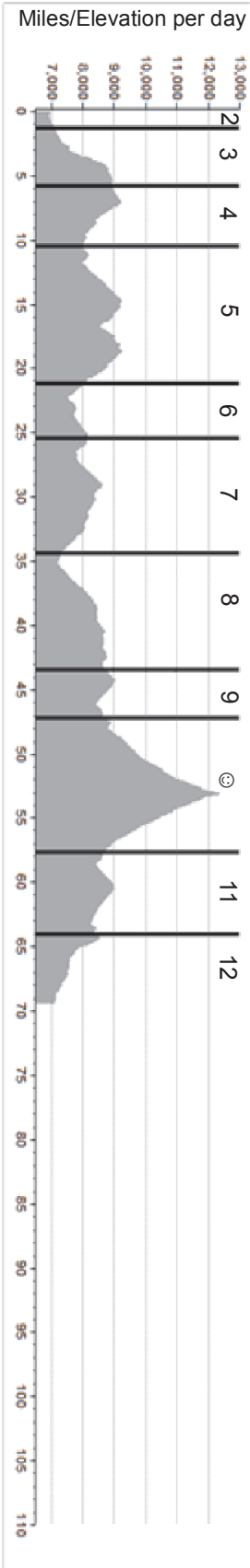
Camps: 4 Staffed, 5 Trail, 1 Layover, 1 Dry Camp

Sectional Maps: South, North

NOTE: (d) = Dry Camp
(s) = Showers may be available

NO CHANGES ARE POSSIBLE FOR CAMPS, FOOD PICKUPS, OR BUS TRANSPORTATION AFTER ITINERARY SELECTION.

Itinerary 22



Symbols

- Base Camp
- Camp
- Food Pickup
- Layover
- Turnaround

2010 PHILMONT ADVENTURE ITINERARY

Itinerary Number 23

Rugged (good mix of program & hiking) - 75 miles

High Adventure activities that last a lifetime are featured on this strenuous itinerary. It offers two sets of layover days, promising many program opportunities. Just imagine spending two days in the Baldy area

where a 12,441 foot peak awaits your ascent. As you stand atop Baldy Mountain, look miles to the northeast and you might see the meadow at Whiteman Vega where your crew will later ride high tech mountain bikes. On your way, you will experience milking a cow and homesteading at Rich Cabins, astronomy at the famous old Ring Ranch, and search and rescue at Seally Canyon. Your crew will round out this rugged, but exciting, trek at Indian Writings with archaeology, touring century old petroglyphs and viewing the world's only T-Rex track.

Day	Camp	Program Features	Food Pickup
1	Base	Opening Campfire	
2	Cimarron River	Ranger Training	Camping HQ
3	Santa Claus	Trail Camp	
4	Maxwell	Challenge Events @ Head of Dean, Trail Camp	
5	Ute Meadows	Mountain Man Rendezvous, Black Powder Rifle @ Miranda, Trail Camp	
6	Ute Meadows	Side Hike Baldy Mt., Gold Mining, Panning & Blacksmithing @ French Henry, Trail Camp, Conservation	Baldy Town
7	RICH CABINS	Homesteading, Leave No Trace	
8	RING PLACE	Historic Homestead, Astronomy, Folk Weather Forecasting, Conservation	Ring Place
9	WHITEMAN VEGA	Search @ Rescue, Wilderness Medicine @ Seally Canyon	
10	WHITEMAN VEGA	Mountain Biking, Conservation	
11	s INDIAN WRITINGS	Archaeology, Tour Petroglyphs, See World's Only Tyrannosaurus Rex Track	
12	Base	Hike to Six Mile Gate, Awards Campfire	

Departs from Camping Headquarters on Day 2 for Bear Canyon Turnaround to go to Cimarron River Camp

Returns to Camping HQ on Day 12 from 6-Mile Gate Turnaround.

Campsite Elevations: 7,040' Minimum, 9,200' Maximum

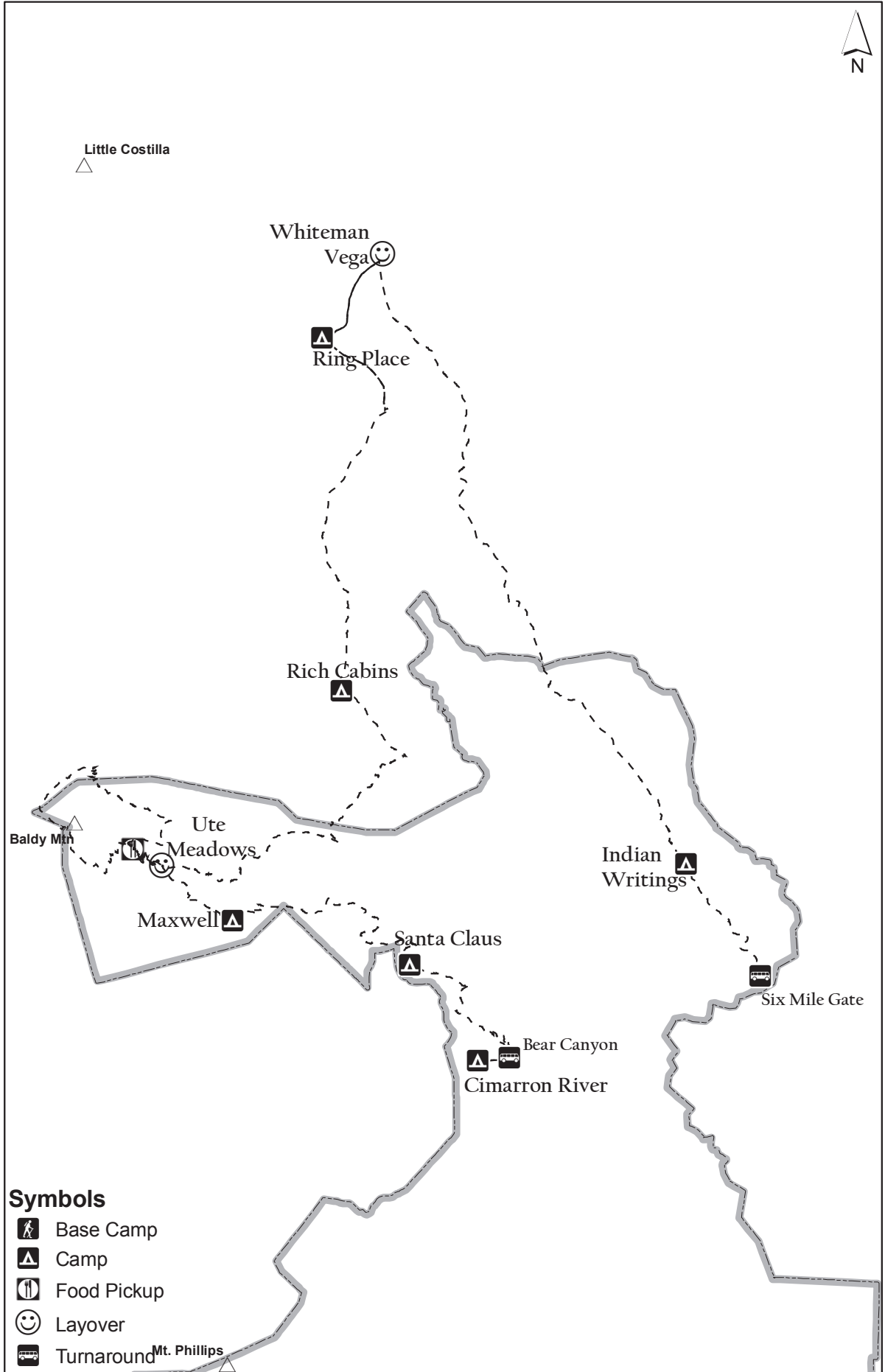
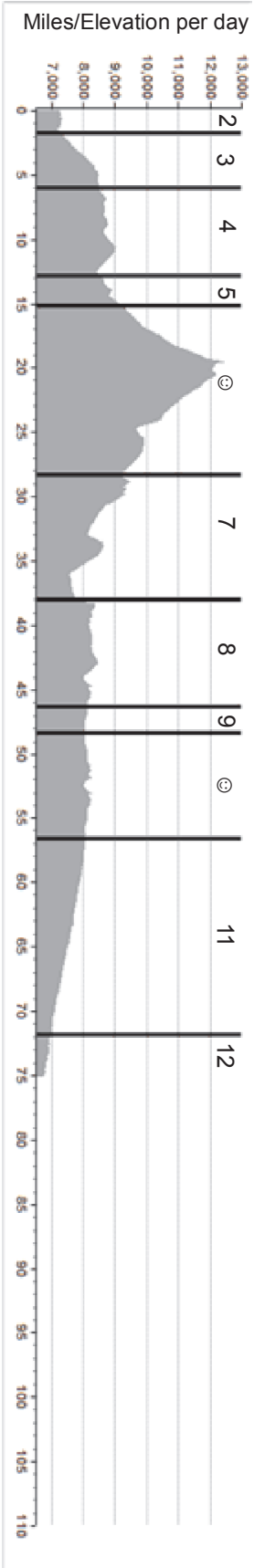
Camps: 4 Staffed, 4 Trail, 2 Layovers

Sectional Maps: North, Valle Vidal

NOTE: (d) = Dry Camp
(s) = Showers may be available

NO CHANGES ARE POSSIBLE FOR CAMPS, FOOD PICKUPS, OR BUS TRANSPORTATION AFTER ITINERARY SELECTION.

Itinerary 23



2010 PHILMONT ADVENTURE ITINERARY

Itinerary Number 24

Rugged (good mix of program & hiking) - 73 miles

Starting with the time-honored Philmont tradition of burro packing, this itinerary becomes a mountain climber's delight. After climbing Baldy Mountain, you will proceed south to hike some of Philmont's other major peaks including Mt. Phillips, Big Red, Black Mountain and the Tooth of Time. Much time will be spent hiking and enjoying the remote wilderness. Time permitting, you may participate in mountain man rendezvous, black powder rifle, Continental Tie & Lumber Company, western lore, including branding, and gold mining and panning. This trek will challenge even the most seasoned

Day	Camp	Program Features	Food Pickup
1	Base	Opening Campfire	
2	Sioux	Ranger Training	Camping HQ
3	PUEBLANO	Pick Up Burros @ Ponil, Continental Tie & Lumber Company, Evening Campfire	
4	s BALDY TOWN	Return Burros, Mountain Man Rendezvous, Black Powder Rifle @ Miranda	
5	s BALDY TOWN	Side Hike Baldy Mt., Gold Mining, Panning & Blacksmithing @ French Henry, Trail Camp	Baldy Town
6	Baldy Skyline	Challenge Events @ Head of Dean, Trail Camp, Conservation	
7	d Devils Wash Basin	Trail Camp, Conservation	
8	s CLARKS FORK	Western Lore, Branding, Horse Rides, Chuck Wagon Dinner, Campfire	Ute Gulch
9	s CYPHERS MINE	Gold Mining & Panning, Blacksmithing, "Stomp"	
10	Red Hills	Side Hike Mt. Phillips, Trail Camp	
11	d Shaefers Pass	Climb Black Mountain, Trail Camp	
12	Base	Hike in via Tooth of Time, Awards Campfire	

Departs from Camping Headquarters on Day 2 for Ponil Turnaround to go to Sioux Camp
Hike in to Camping HQ via Tooth Ridge Trail.

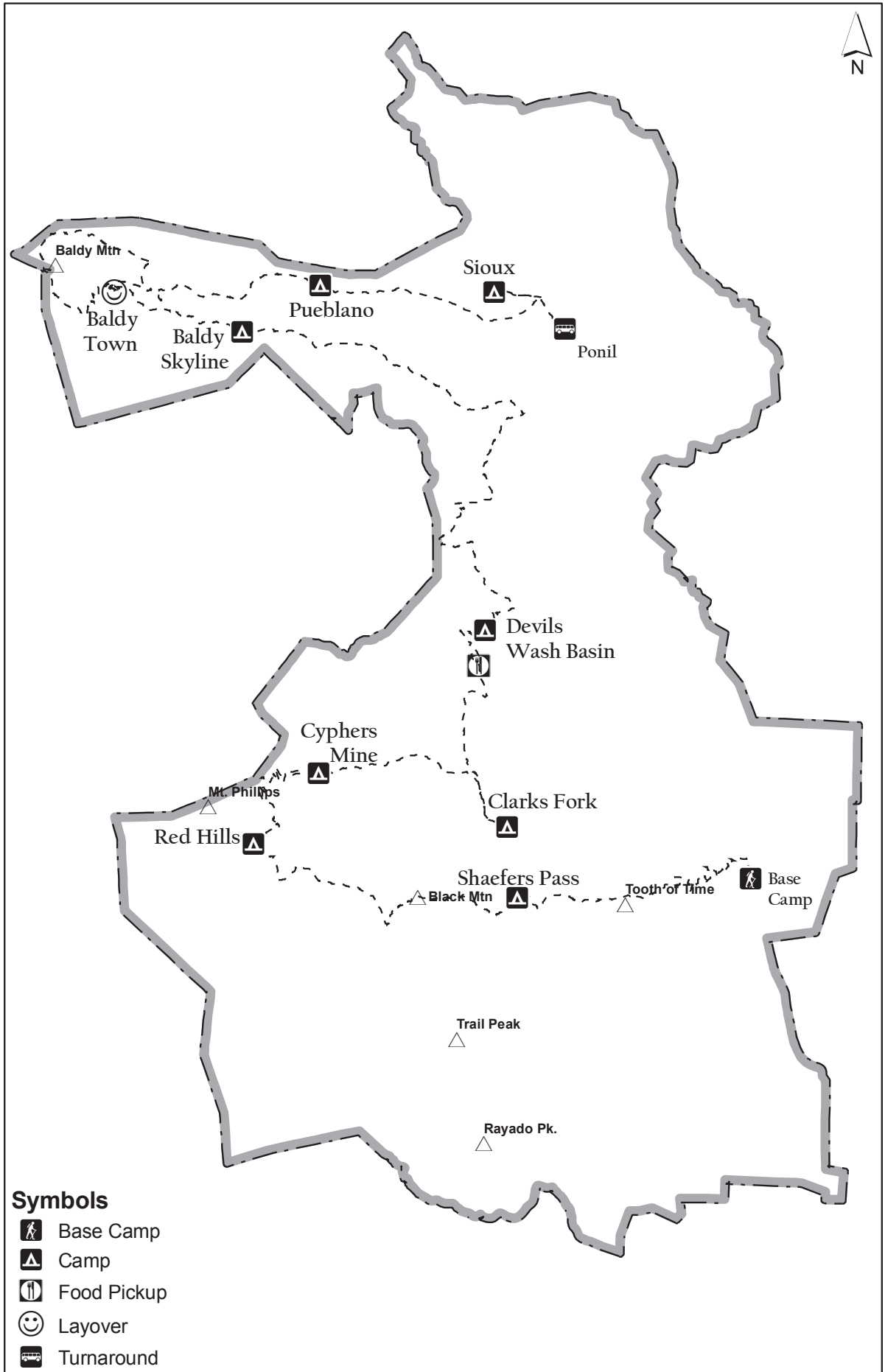
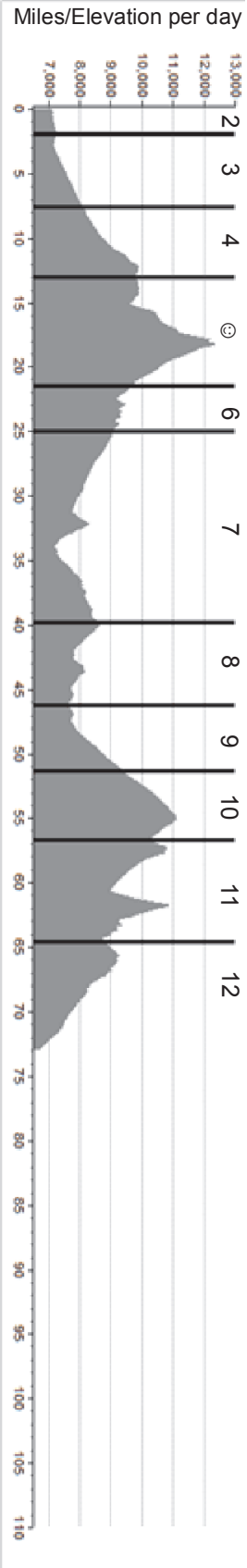
This is a Burro Packing itinerary. If your crew chooses it they MUST TAKE THE BURRO.

Campsite Elevations: 7,380' Minimum, 10,400' Maximum
Camps: 4 Staffed, 5 Trail, 1 Layover, 2 Dry Camp
Sectional Maps: South, North

NOTE: (d) = Dry Camp
 (s) = Showers may be available

NO CHANGES ARE POSSIBLE FOR CAMPS, FOOD PICKUPS, OR BUS TRANSPORTATION AFTER ITINERARY SELECTION.

Itinerary 24



Symbols

- Base Camp
- Camp
- Food Pickup
- Layover
- Turnaround

2010 PHILMONT ADVENTURE ITINERARY

Itinerary Number 25

Strenuous (hiking with some program time) - 75 miles

Traversing nearly the entire length of Philmont, Itinerary 25 shoots right up the backbone of the Ranch. How exciting can that be? Along with many popular interpretive activities, this trek features a side hike to the famous Tooth of Time and a challenging Baldy Mountain summit experience. The Continental Tie

& Lumber Company at Crater Lake, Waite Phillips' famous Hunting Lodge, a Mountain Man Rendezvous at Miranda and burro packing are all great activities awaiting your crew. At Ponil take time

to brand your boots and gear with the famous Philmont Brand, visit the Cantina, and enjoy both a chuck wagon dinner and breakfast on your last days.

Day	Camp	Program Features	Food Pickup
1	Base	Opening Campfire	
2	Olympia	Ranger Training, Tour Kit Carson Museum @ Rayado	Camping HQ
3	Bear Caves	Continental Tie & Lumber Company, Evening Campfire @ Crater Lake	
4	d Shaefers Pass	Side Hike Tooth of Time, Trail Camp	
5	HUNTING LODGE	Cabin Tour, Conservation	
6	Visto Grande	Rock Climbing & Rappelling @ Cimarroncito, Trail Camp, Conservation	Ute Gulch
7	HEAD OF DEAN	Challenge Events	
8	MIRANDA	Mountain Man Rendezvous, Black Powder Rifle	
9	MIRANDA	Side Hike Baldy Mt., Gold Mining & Panning, Blacksmithing @ French Henry	Baldy Town
10	Flume Canyon	Pick Up Burros @ Miranda, Trail Camp	
11	s PONIL	Return Burros, Western Lore, Branding, Horse Rides (afternoon), Chuck Wagon Dinner, Cantina Show	Ponil
12	Base	Chuck Wagon Breakfast at Ponil, Horse Rides (am), Hike to Ponil Turnaround, Awards Campfire	

Departs from Camping Headquarters on Day 2 for Rayado Turnaround to go to Olympia Camp
Returns to Camping HQ on Day 12 from Ponil Turnaround.

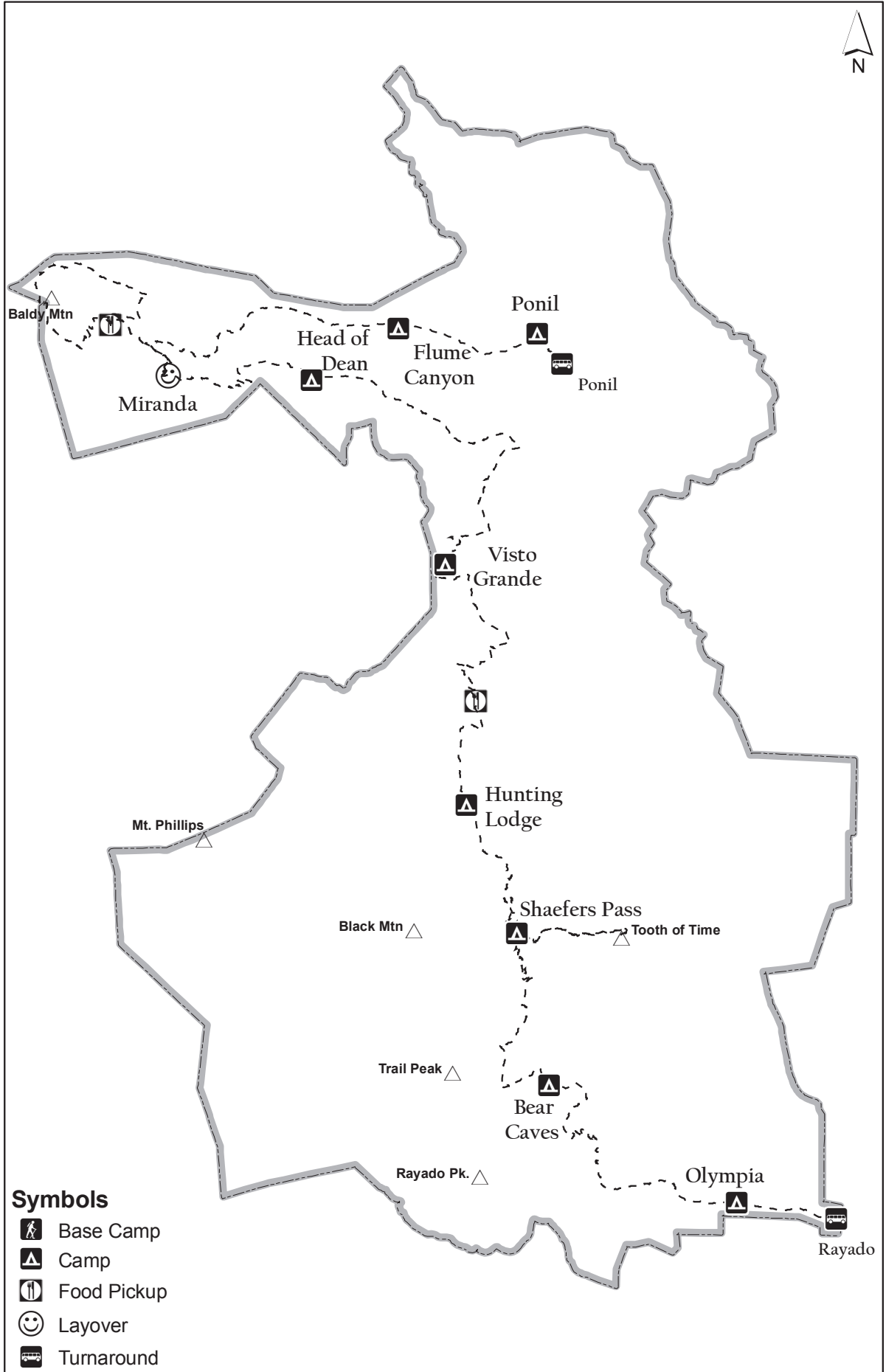
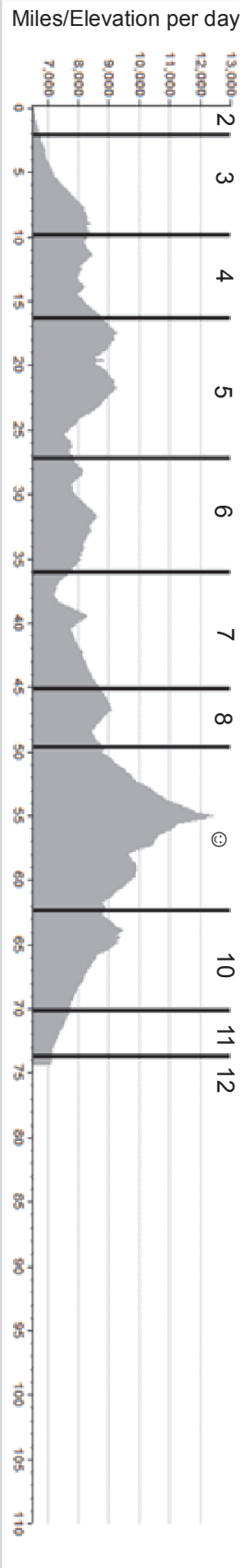
This is a Burro Packing itinerary. If your crew chooses it they MUST TAKE THE BURRO.

Campsite Elevations: 6,720' Minimum, 8,920' Maximum
Camps: 4 Staffed, 5 Trail, 1 Layover, 1 Dry Camp
Sectional Maps: South, North

NOTE: (d) = Dry Camp
(s) = Showers may be available

NO CHANGES ARE POSSIBLE FOR CAMPS, FOOD PICKUPS, OR BUS TRANSPORTATION AFTER ITINERARY SELECTION.

Itinerary 25



2010 PHILMONT ADVENTURE ITINERARY

Itinerary Number 26

Strenuous (hiking with some program time) - 71 miles

After a fun-filled day at Pueblano visiting with the loggers of the Continental Tie & Lumber Company, and panning for gold at French Henry, your crew needs to be in shape for an early Baldy hike. Up and over Greenwood Canyon is tough, but the reward is well worth it as you head north into the spectacular

Valle Vidal (Valley of Life). Enjoy astronomy and folk weather forecasting at Ring Place, mountain biking at Whiteman Vega then down the North Ponil for archaeology at Indian Writings. At the conclusion of your trek, take time to brand your boots at the historic Ponil western lore camp and finish with a mouth watering chuck wagon dinner and breakfast!

Day	Camp	Program Features	Food Pickup
1	Base	Opening Campfire	
2	Bent	Ranger Training	Camping HQ
3	PUEBLANO	Continental Tie & Lumber Company, Evening Campfire	
4	Copper Park	Gold Mining & Panning, Blacksmithing @ French Henry, Trail Camp	
5	Copper Park	Side Hike Baldy Mt., Visit Historic Baldy Town	Baldy Town
6	Greenwood Canyon	Trail Camp	
7	SEALLY CANYON	Search and Rescue, Wilderness Medicine, Conservation	
8	WHITEMAN VEGA	Historic Homestead, Astronomy, Folk Weather Forecasting @ Ring Place, Mountain Biking,	Ring Place
9	Cook Canyon	Hike down North Ponil Canyon thru XA Ranch, Trail Camp, Conservation	
10	s INDIAN WRITINGS	Archaeology, Tour Petroglyphs	
11	s PONIL	Western Lore, Branding, Horse Rides (afternoon), Chuck Wagon Dinner, Cantina Show	Ponil
12	Base	Chuck Wagon Breakfast at Ponil, Horse Rides (am), Hike to Ponil Turnaround, Awards Campfire	

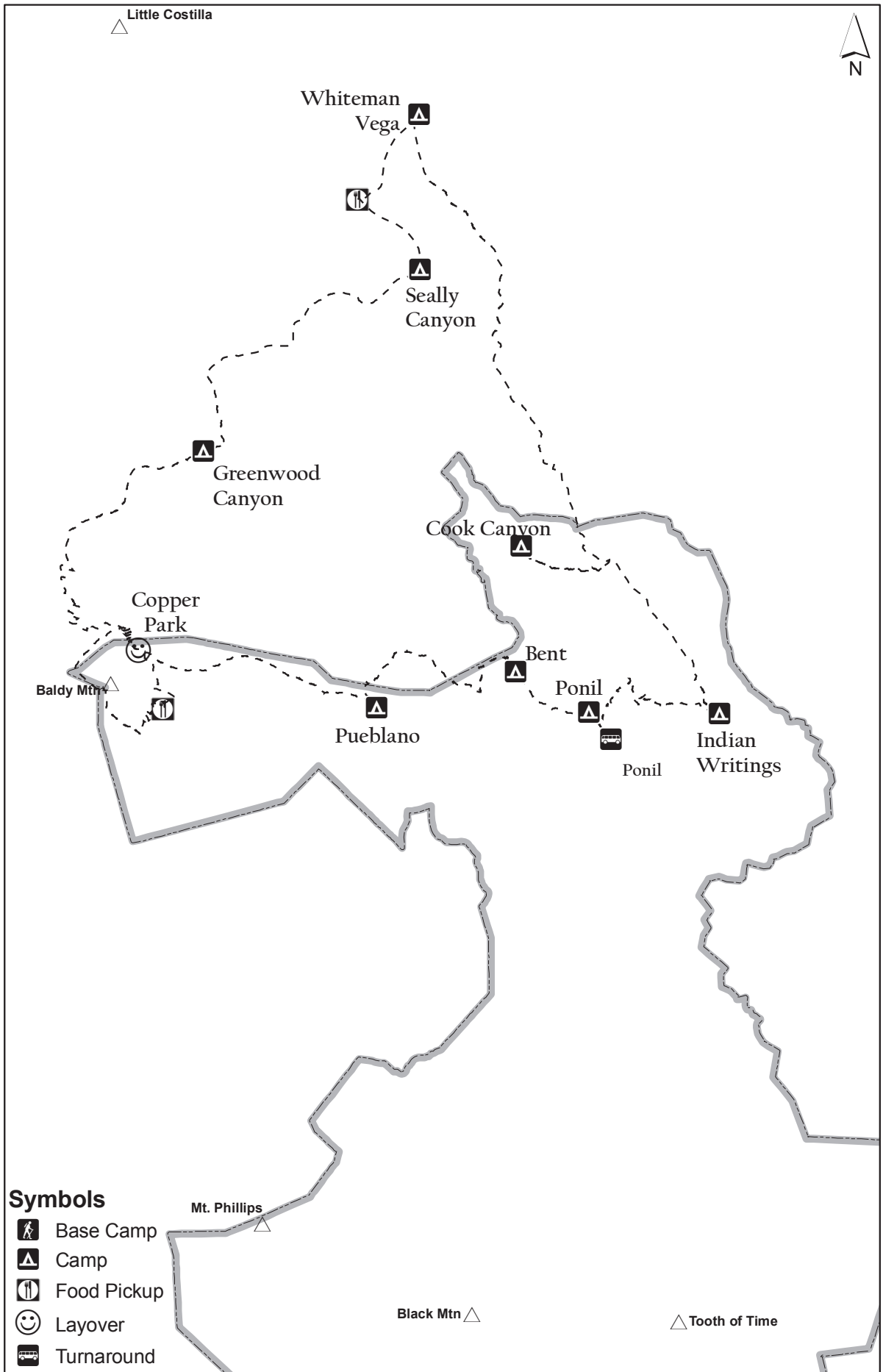
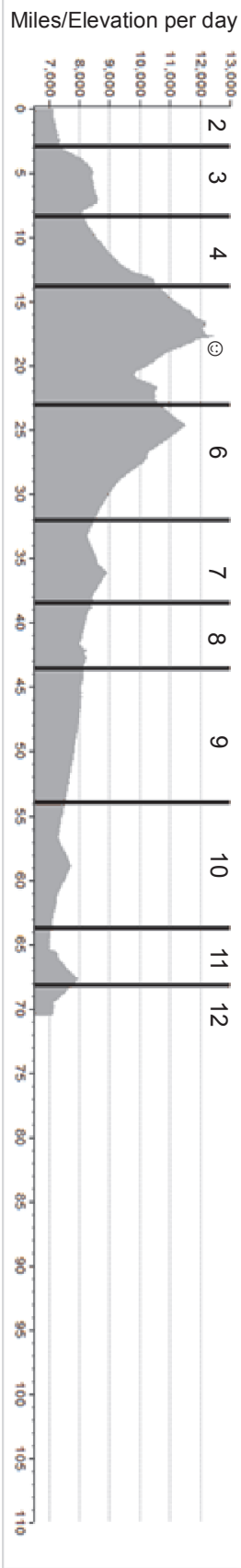
Departs from Camping Headquarters on Day 2 for Ponil Turnaround to go to Bent Camp
Returns to Camping HQ on Day 12 from Ponil Turnaround.

Campsite Elevations: 7,040' Minimum, 10,480' Maximum
Camps: 5 Staffed, 4 Trail, 1 Layover
Sectional Maps: North, Valle Vidal

NOTE: (d) = Dry Camp
 (s) = Showers may be available

NO CHANGES ARE POSSIBLE FOR CAMPS, FOOD PICKUPS, OR BUS TRANSPORTATION AFTER ITINERARY SELECTION.

Itinerary 26



2010 PHILMONT ADVENTURE ITINERARY

Itinerary Number 27

Strenuous (hiking with some program time) - 78 miles

This strenuous itinerary begins in the historic area of the north country with program at Rich Cabins and a peaceful night at beautiful Greenwood Canyon. From there, your crew is off to Baldy Town, French Henry and Baldy Mountain; the fascinating gold mining district where you can enjoy the mining and blacksmithing programs. You will then spend two days exploring Dean Canyon, highlighted by challenge events at Head of Dean and rock climbing at Dean Cow camp. You may also try your hand at burro racing, shotgun shooting, western lore and branding, before heading back to Camping Headquarters along the Tooth of Time Ridge.

Day	Camp	Program Features	Food Pickup
1	Base	Opening Campfire	
2	Dean Cutoff	Ranger Training	Camping HQ
3	RICH CABINS	Homesteading	Rich Cabins
4	Upper Greenwood	Trail Camp	
5	Ewells Park	Gold Mining, Panning & Blacksmithing @ French Henry	
6	Ewells Park	Side Hike Baldy Mt., Conservation	Baldy Town
7	Upper Dean Cow	Challenge Events @ Head of Dean	
8	s DEAN COW	Rock Climbing & Rappelling	
9	HARLAN	12 Gauge Shotgun Shooting & Reloading, Burro Racing	
10	Ute Springs	Trail Camp, Conservation	Ute Gulch
11	s CLARKS FORK	Cabin Tour @ Hunting Lodge, Western Lore, Horse Rides, Branding, Chuck Wagon Dinner	
12	Base	Hike in via Tooth of Time, Awards Campfire	

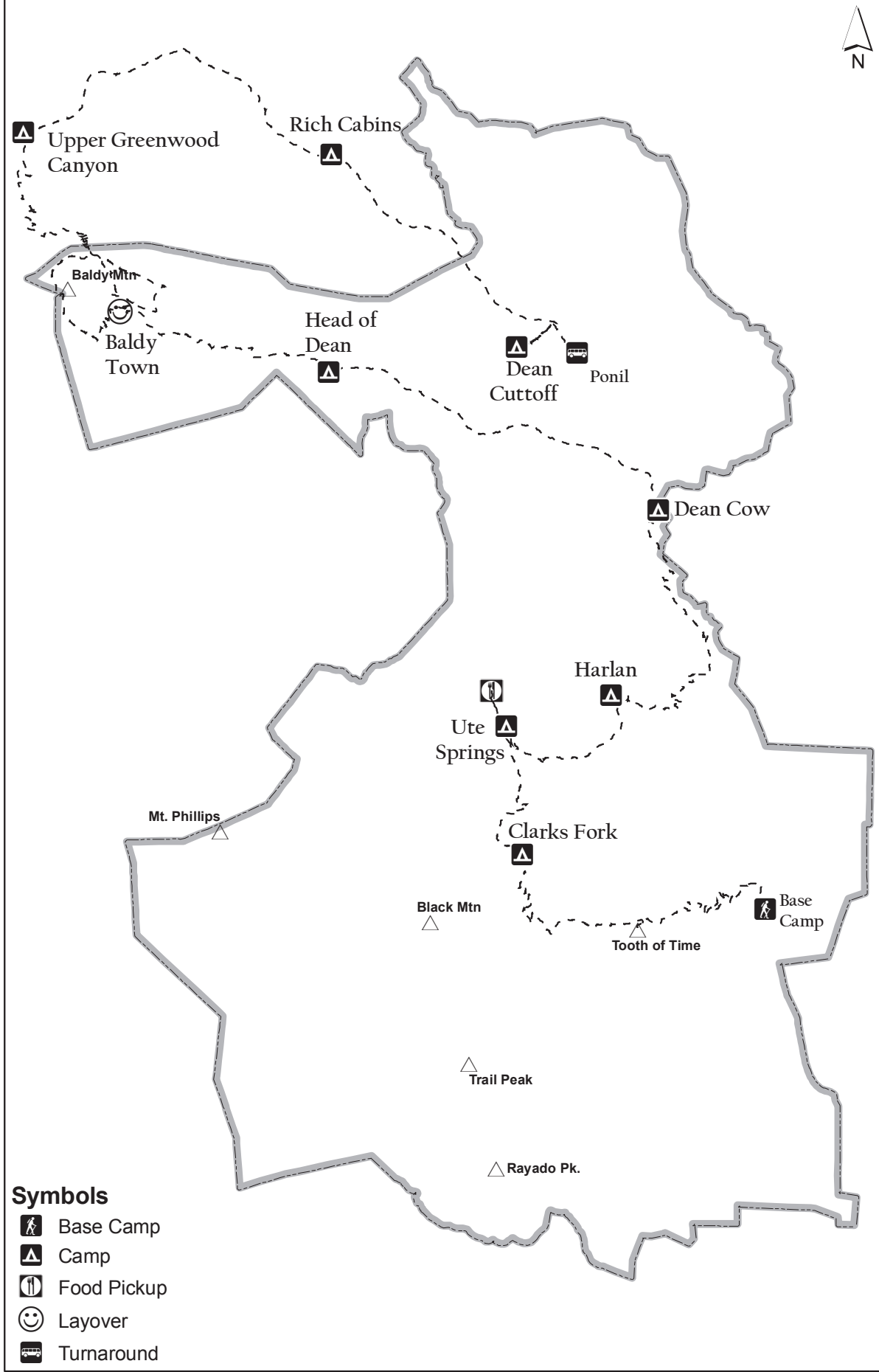
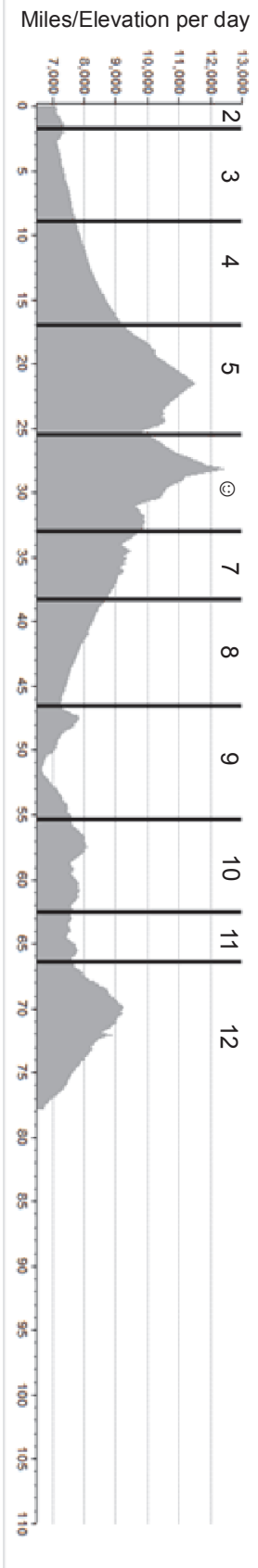
Departs from Camping Headquarters on Day 2 for Ponil Turnaround to go to Dean Cutoff Camp
Hike in to Camping HQ via Tooth of Time.

Campsite Elevations: 7,215' Minimum, 9,440' Maximum
Camps: 4 Staffed, 5 Trail, 1 Layover
Sectional Maps: South, North

NOTE: (d) = Dry Camp
 (s) = Showers may be available

NO CHANGES ARE POSSIBLE FOR CAMPS, FOOD PICKUPS, OR BUS TRANSPORTATION AFTER ITINERARY SELECTION.

Itinerary 27



2010 PHILMONT ADVENTURE ITINERARY

Itinerary Number 28

Strenuous (hiking with some program time) - 61 miles

Your crew will become a real team by doing the challenge program at Dan Beard Camp. Learn Leave No Trace camping skills before setting off into the spectacular Valle Vidal section of the Carson National Forest for three days of hiking. Search and rescue and wilderness medicine are featured as you pass through Seally Canyon camp on the way to Whiteman Vega where you will mountain bike.

You

will also experience our unique astronomy program at Ring Place camp. Next, this strenuous trek offers homesteading, summiting Mt. Baldy, gold mining and panning, and a visit to the Continental Tie and Lumber Co. Finish at Philmont's original western lore camp, Ponil, where you will ride horses in the afternoon or next morning, brand your boots and gear, and enjoy both a chuck wagon dinner and breakfast.

Day	Camp	Program Features	Food Pickup
1	Base	Opening Campfire	
2	Sioux	Ranger Training	Camping HQ
3	DAN BEARD	Challenge Events, Leave No Trace, Conservation	
4	Iris Park	Trail Camp, Search and Rescue & Wilderness Medicine @ Seally Canyon	
5	WHITEMAN VEGA	Mountain Biking, Conservation	
6	RING PLACE	Historic Homestead, Astronomy, Folk Weather Forecasting, Conservation	Ring Place
7	RICH CABINS	Homesteading	
8	Ewells Park	Gold Mining & Panning, Blacksmithing @ French Henry, Trail Camp	
9	Ewells Park	Side Hike Baldy Mt., Visit Historic Baldy Town, Conservation	Baldy Town
10	Pueblano Ruins	Continental Tie & Lumber Company @ Pueblano, Trail Camp	
11	s PONIL	Western Lore, Branding, Horse Rides (afternoon), Chuck Wagon Dinner, Cantina Show	Ponil
12	Base	Chuck Wagon Breakfast at Ponil, Horse Rides (am), Hike to Ponil Turnaround, Awards Campfire	

Departs from Camping Headquarters on Day 2 for Ponil Turnaround to go to Sioux Camp
Returns to Camping HQ on Day 12 from Ponil Turnaround.

Campsite Elevations: 7,128' Minimum, 9,440' Maximum

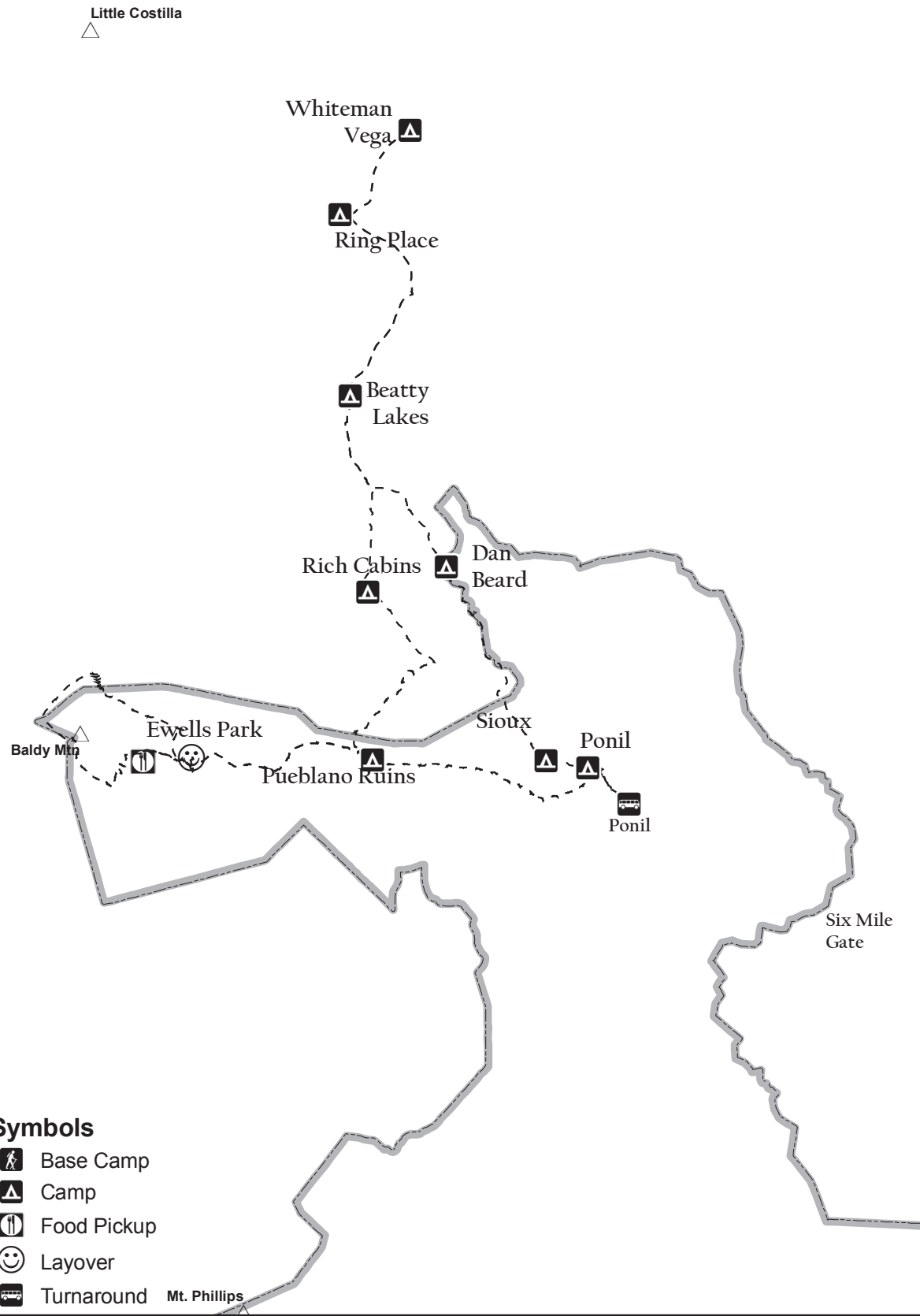
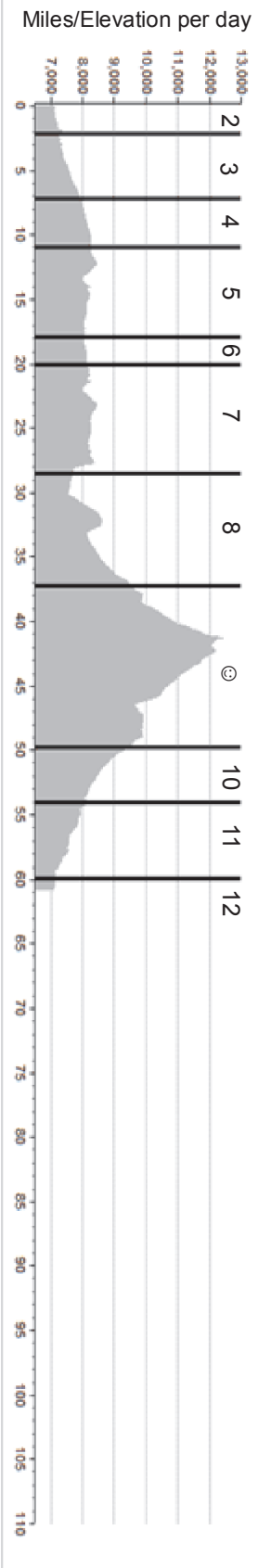
Camps: 5 Staffed, 4 Trail, 1 Layover

Sectional Maps: North, Valle Vidal

NOTE: (d) = Dry Camp
(s) = Showers may be available

NO CHANGES ARE POSSIBLE FOR CAMPS, FOOD PICKUPS, OR BUS TRANSPORTATION AFTER ITINERARY SELECTION.

Itinerary 28



- Symbols**
- Base Camp
 - Camp
 - Food Pickup
 - Layover
 - Turnaround

2010 PHILMONT ADVENTURE ITINERARY

Itinerary Number 29

Strenuous (hiking with some program time) - 79 miles

This excellent itinerary traverses the length of Philmont - from the Rayado country at Rimrock Park to the top of Baldy Mountain, Philmont's highest peak at 12,441 feet. A side hike to the ever popular Tooth of Time is included or you may decide to have a chuck wagon dinner at Clarks Fork. Along the way, take time to develop your crew's teamwork at the Urraca, challenge program, rock climb at Miners Park and enjoy shotgun shooting and burro racing at Harlan as you head north across the Cimarron River for more fun. In the Baldy Mining district, be sure to visit the Mountain Man Rendezvous at Miranda then catch gold fever at French Henry's Aztec Mine. Finish with a cool pitcher of root beer at the Ponil Cantina.

Day	Camp	Program Features	Food Pickup
1	Base	Opening Campfire	
2	Rimrock Park	Ranger Training	Camping HQ
3	URRACA	Challenge Events, Evening Campfire	
4	s MINERS PARK	Rock Climbing & Rappelling	
5	s CLARKS FORK	Side Hike Tooth of Time or Chuck Wagon Dinner, Western Lore, Branding, Campfire	
6	HARLAN	12 Gauge Shotgun Shooting & Reloading, Burro Racing, Conservation	Ute Gulch
7	Visto Grande	Trail Camp	
8	Santa Claus	Challenge Events @ Head of Dean, Trail Camp	
9	MIRANDA	Mountain Man Rendezvous, Black Powder Rifle	
10	MIRANDA	Side Hike Baldy Mt., Gold Mining & Panning, Blacksmithing @ French Henry	Baldy Town
11	Flume Canyon	Pick Up Burros @ Miranda, Continental Tie & Lumber Company @ Pueblano, Trail Camp	
12	Base	Return Burros @ Ponil, Hike to Ponil Turnaround, Awards Campfire	

Departs from Camping Headquarters on Day 2 for Zastrow Turnaround to go to Rimrock Park Camp Returns to Camping HQ on Day 12 from Ponil Turnaround.

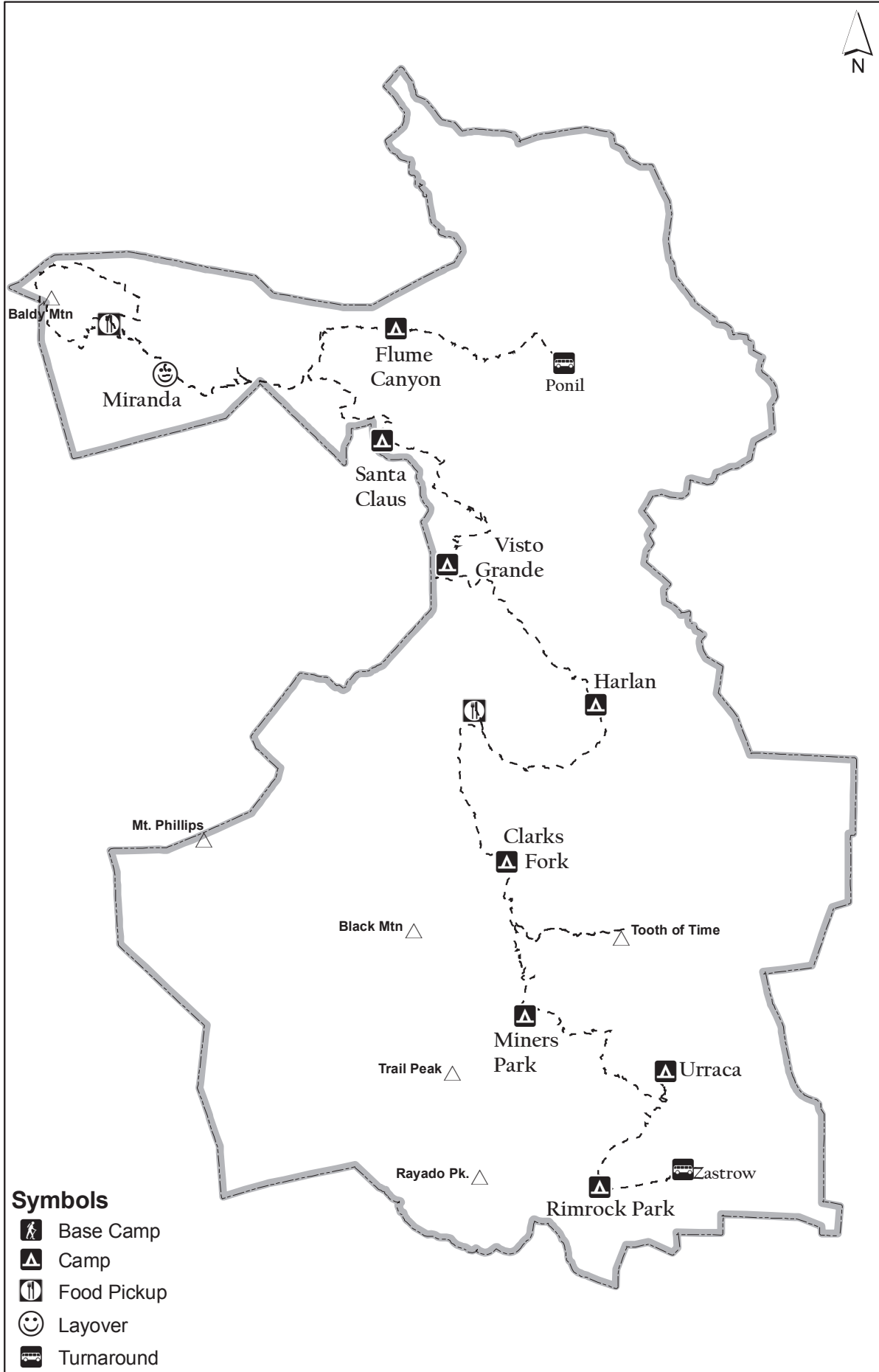
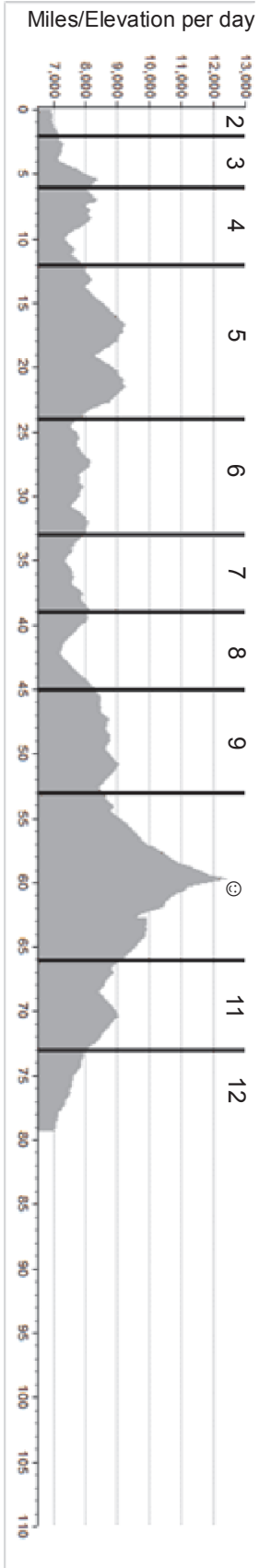
This is a Burro Packing itinerary. If your crew chooses it they MUST TAKE THE BURRO.

Campsite Elevations: 7,280' Minimum, 8,920' Maximum
Camps: 5 Staffed, 4 Trail, 1 Layover
Sectional Maps: South, North

NOTE: (d) = Dry Camp
 (s) = Showers may be available

NO CHANGES ARE POSSIBLE FOR CAMPS, FOOD PICKUPS, OR BUS TRANSPORTATION AFTER ITINERARY SELECTION.

Itinerary 29



2010 PHILMONT ADVENTURE ITINERARY

Itinerary Number 30

Strenuous (hiking with some program time) - 81 miles

If your crew is in shape for long hikes down deep canyons and over 10,000 ft. mountains, then this strenuous itinerary is for you. This route is designed for the crew who wants to climb Baldy Mountain and Mt. Phillips and stay in some of Philmont's most beautiful trail camps. There still may be time to do many fun-filled programs such as the challenge events at Head of Dean, gold panning at French Henry, .30-06 rifle at Sawmill, and enjoy the great Chuck Wagon dinner at Beaubien. Hike in to Base Camp via the famous Tooth of Time Ridge Trail.

Day	Camp	Program Features	Food Pickup
1	Base	Opening Campfire	
2	Dean Cutoff	Ranger Training	Camping HQ
3	PUEBLANO	Continental Tie & Lumber Company, Evening Campfire	
4	Ewells Park	Trail Camp	
5	Ewells Park	Side Hike Baldy Mt., Blacksmithing, Gold Mining & Panning @ French Henry, Conservation	Baldy Town
6	HEAD OF DEAN	Challenge Events	
7	Visto Grande	Trail Camp	
8	s SAWMILL	.30-06 Rifle Shooting & Reloading, Conservation	Ute Gulch
9	d Mt. Phillips	Dry Camp, Water @ Cyphers Mine	
10	s BEAUBIEN	Western Lore, Horse Rides, Branding, Chuck Wagon Dinner, Campfire	Phillips Junction
11	North Fork Urraca	Trail Camp	
12	Base	Hike in via Tooth of Time, Awards Campfire	

Departs from Camping Headquarters on Day 2 for Ponil Turnaround to go to Dean Cutoff Camp
Hike in to Camping HQ via Tooth of Time.

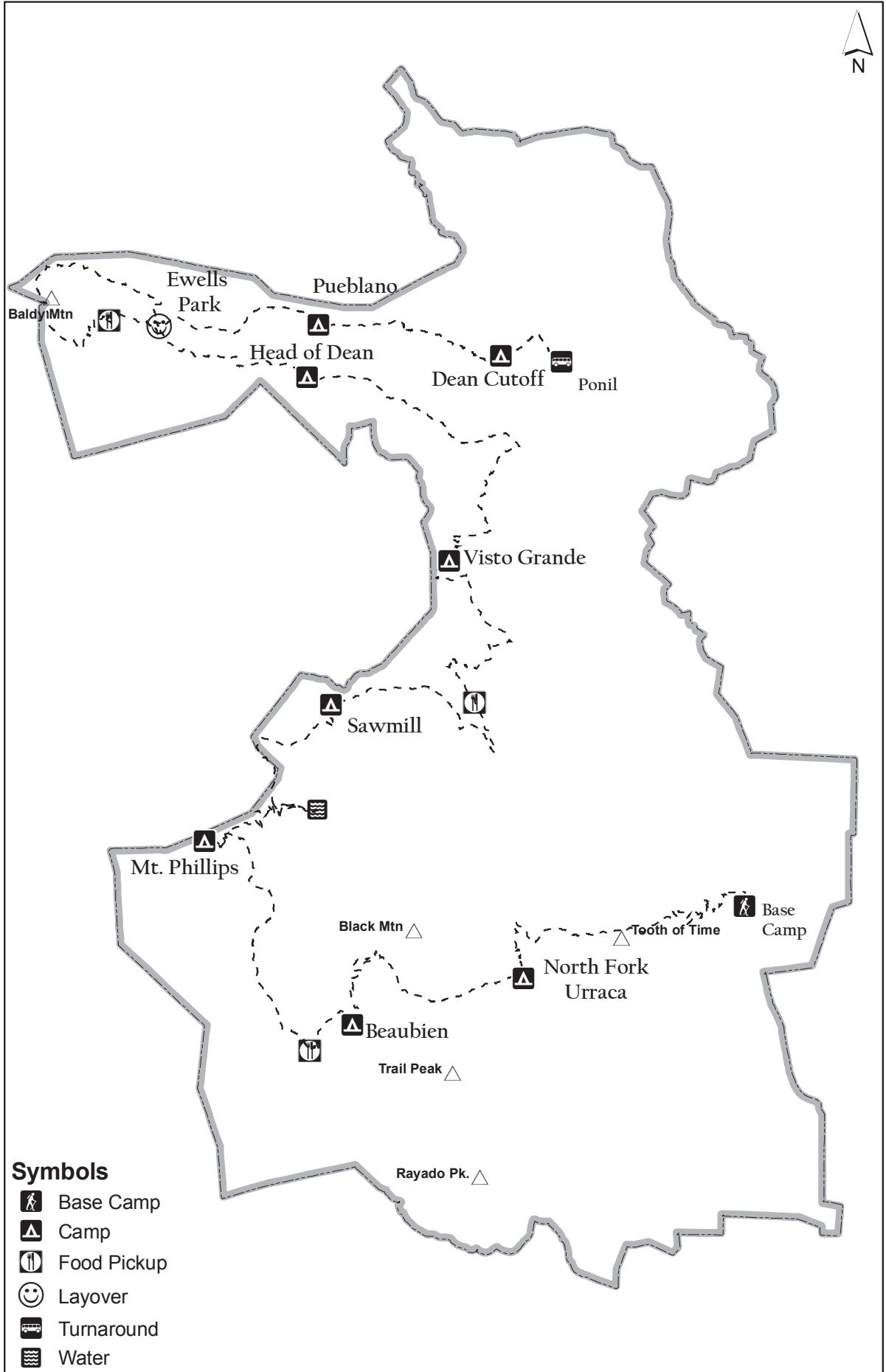
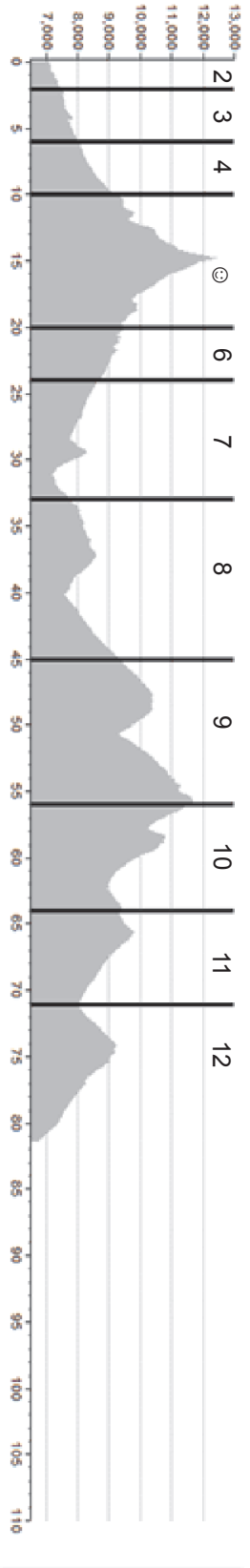
Campsite Elevations: 7,320' Minimum, 11,650' Maximum
Camps: 4 Staffed, 5 Trail, 1 Layover, 1 Dry Camp
Sectional Maps: South, North

NOTE: (d) = Dry Camp
 (s) = Showers may be available

NO CHANGES ARE POSSIBLE FOR CAMPS, FOOD PICKUPS, OR BUS TRANSPORTATION AFTER ITINERARY SELECTION.

Itinerary 30

Miles/Elevation per day



2010 PHILMONT ADVENTURE ITINERARY

Itinerary Number 31

Super Strenuous (minimum program time) - 82 miles

Well prepared and physically fit crews can combine excellent scenic hiking and outstanding program on this itinerary. Shotgun shooting and reloading along with burro racing are featured at Harlan camp, one of Phimont's most popular! Challenge events at Head of Dean will prepare your crew to summit Baldy Mt. and enjoy the mountain man rendezvous, pan for gold and become part of the Continental Tie and Lumber Company program offered at Pueblano camp. Hike over Wilson Mesa to Rich Cabins and participate in the always fun, homesteading activities. Next, your crew will hike to Seally Canyon for a search and rescue lesson, then down to Indian Writings to visit the ancient petroglyphs. You will finish out this itinerary by hiking over Hart Peak and enjoy cold root beer at the Cantina at Ponil before your return to Base camp for the victory campfire.

Day	Camp	Program Features	Food Pickup
1	Base	Opening Campfire	
2	Ute Springs	Ranger Training	Camping HQ
3	HARLAN	12 Gauge Shotgun Shooting & Reloading, Burro Racing, Conservation	Ute Gulch
4	Turkey Creek	Trail Camp	
5	Upper Dean Cow	Challenge Events @ Head of Dean	
6	s BALDY TOWN	Mountain Man Rendezvous, Black Powder Rifle @ Miranda, Conservation	Baldy Town
7	s BALDY TOWN	Side Hike Baldy Mt., Blacksmithing, Gold Mining & Panning @ French Henry	
8	PUEBLANO	Continental Tie & Lumber Company, Evening Campfire	
9	RICH CABINS	Homesteading	Rich Cabins
10	SEALLY CANYON	Search and Rescue, Wilderness Medicine, Conservation	
11	s INDIAN WRITINGS	Archaeology, Tour Petroglyphs, Conservation	
12	Base	Hike over Hart Peak to Ponil, Visit Cantina, Hike to Ponil Turnaround, Awards Campfire	

Departs from Camping Headquarters on Day 2 for Cito Turnaround to go to Ute Springs Camp
Returns to Camping HQ on Day 12 from Ponil Turnaround.

Campsite Elevations: 7,040' Minimum, 9,825' Maximum

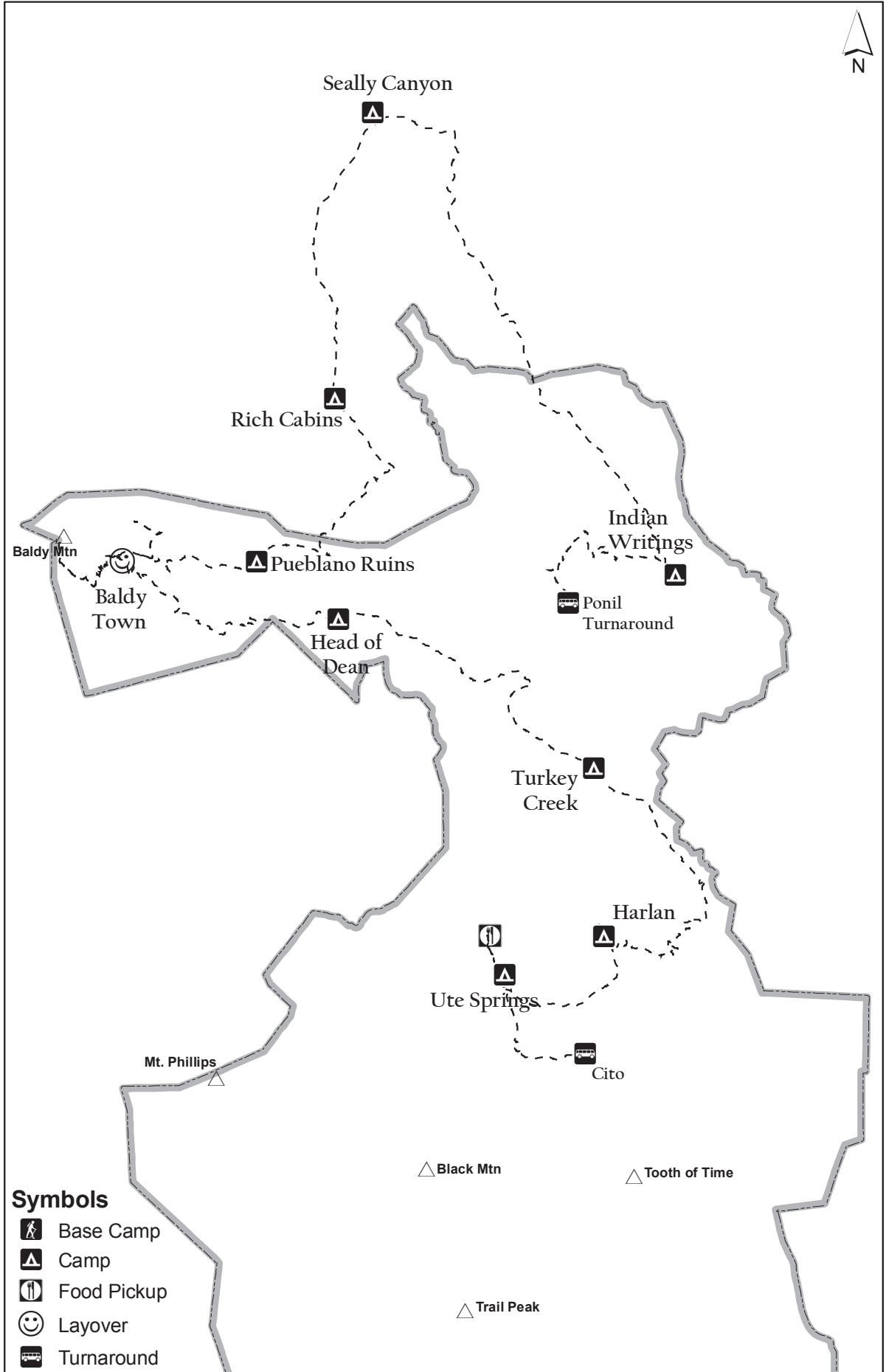
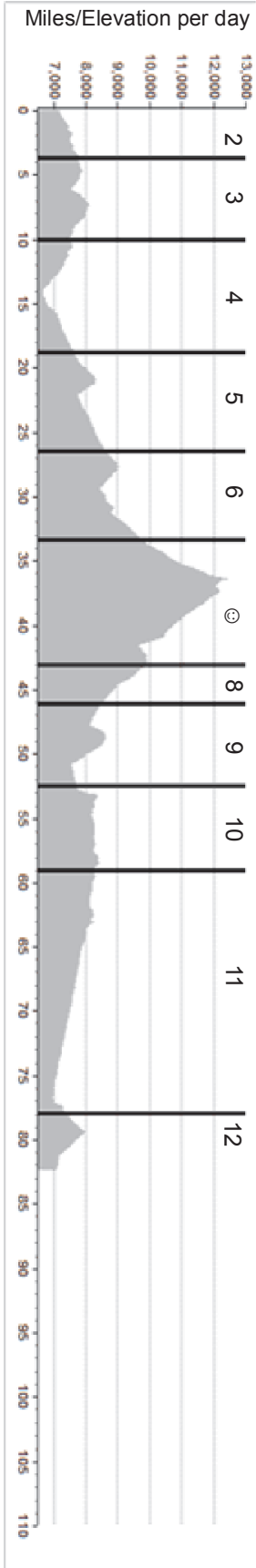
Camps: 6 Staffed, 3 Trail, 1 Layover

Sectional Maps: South, North, Valle Vidal

NOTE: (d) = Dry Camp
(s) = Showers may be available

NO CHANGES ARE POSSIBLE FOR CAMPS, FOOD PICKUPS, OR BUS TRANSPORTATION AFTER ITINERARY SELECTION.

Itinerary 31



2010 PHILMONT ADVENTURE ITINERARY

Itinerary Number 32

Super Strenuous (minimum program time) - 82 miles

This super strenuous itinerary begins in the historic north country with stops at Indian Writings for archaeology before hiking over Hart Peak to Ponil for western lore, branding and cantina. Relive the days of the Continental Tie & Lumber Company and enjoy the mountain man rendezvous prior to hiking

Baldy Mountain (12,441'). Back in the central country, enjoy shotgun shooting, burro racing and rock climbing. This trek concludes with a victory hike over the Tooth of Time.

Day	Camp	Program Features	Food Pickup
1	Base	Opening Campfire	
2	d House Canyon	See World's Only Tyrannosaurus Rex Track, Ranger Training	Camping HQ
3	Old Camp	Tour Petroglyphs & Archaeology @ Indian Writings, Trail Camp, Conservation	
4	s PONIL	Hike over Hart Peak, Western Lore, Branding, Cantina Show, Chuck Wagon Dinner	Ponil
5	PUEBLANO	Chuckwagon Breakfast @ Ponil, Continental Tie & Lumber Company	
6	MIRANDA	Mountain Man Rendezvous, Black Powder Rifle	
7	MIRANDA	Side Hike Baldy Mt., Gold Panning & Mining, Blacksmithing @ French Henry	Baldy Town
8	Black Jacks	Challenge Events @ Head of Dean, Trail Camp	
9	HARLAN	12 Gauge Shotgun Shooting & Reloading, Burro Racing	
10	s CIMARRONCITO	Rock Climbing & Rappelling, Conservation	Ute Gulch
11	d Ponderosa Park	Hike Hidden Valley & Window Rock, Tour Hunting Lodge. Western Lore, Branding @ Clarks Fork	
12	Base	Hike in via Tooth of Time, Awards Campfire	

Departs from Camping Headquarters on Day 2 for 6-Mile Gate Turnaround to go to House Canyon Camp

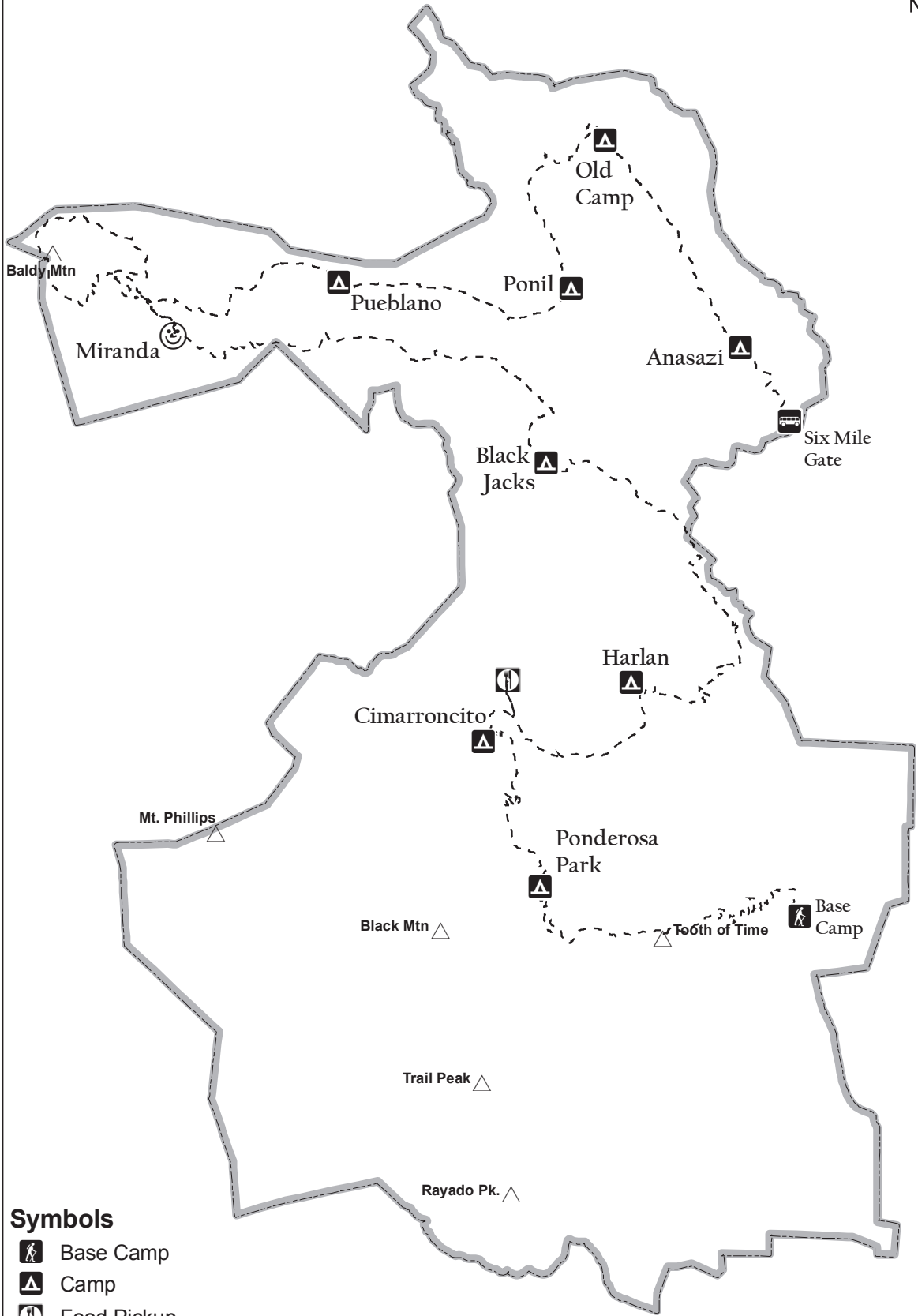
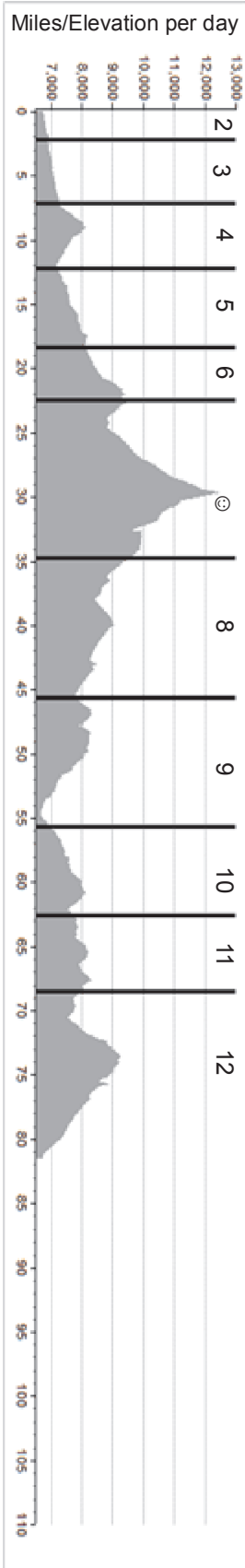
Hike in to Camping HQ via Tooth of Time.

Campsite Elevations: 7,128' Minimum, 8,920' Maximum
Camps: 5 Staffed, 4 Trail, 1 Layover, 2 Dry Camp
Sectional Maps: South, North

NOTE: (d) = Dry Camp
 (s) = Showers may be available

NO CHANGES ARE POSSIBLE FOR CAMPS, FOOD PICKUPS, OR BUS TRANSPORTATION AFTER ITINERARY SELECTION.

Itinerary 32



Symbols

- Base Camp
- Camp
- Food Pickup
- Layover
- Turnaround

2010 PHILMONT ADVENTURE ITINERARY

Itinerary Number 33

Super Strenuous (minimum program time) - 73 miles

A well prepared crew can choose this ?? mile super strenuous trek that starts in the historic North Ponil where you will see the world's only known T-Rex track, visit century old petroglyphs and follow the route of the old Cimarron and Northwestern railroad up to Whiteman Vega in the beautiful Valle Vidal. On your way, take time to participate in search and rescue training and wilderness medicine at Seally Canyon. After spending a night in beautiful Greenwood Canyon, you will spend two days at Copper Park which lends plenty of time to hike Baldy Mt., do blacksmithing and take a tour of a real gold mine. After visiting the Continental Tie & Lumber Company at Pueblano, you will spend two days exploring Dean Canyon, highlighted by challenge events at Head of Dean and rock climbing at Dean Cow.

Day	Camp	Program Features	Food Pickup
1	Base	Opening Campfire	
2	Anasazi	Ranger Training, See World's Only Tyrannosaurus Rex Track	Camping HQ
3	Old Camp	Archaeology, Tour Petroglyphs @ Indian Writings, Trail Camp, Conservation	
4	SEALLY CANYON	Search and Rescue, Wilderness Medicine, Conservation	
5	WHITEMAN VEGA	Mountain Biking, Conservation	
6	Greenwood Canyon	Trail Camp	Ring Place
7	Copper Park	Gold Panning & Mining, Blacksmithing @ French Henry, Trail Camp	
8	Copper Park	Side Hike Baldy Mt., Visit Historic Baldy Town, Conservation	Baldy Town
9	PUEBLANO	Continental Tie & Lumber Company, Evening Campfire	
10	Upper Dean Cow	Challenge Events @ Head of Dean	
11	s DEAN COW	Rock Climbing & Rappelling	
12	Base	Hike to Turkey Creek Turnaround Awards Campfire	

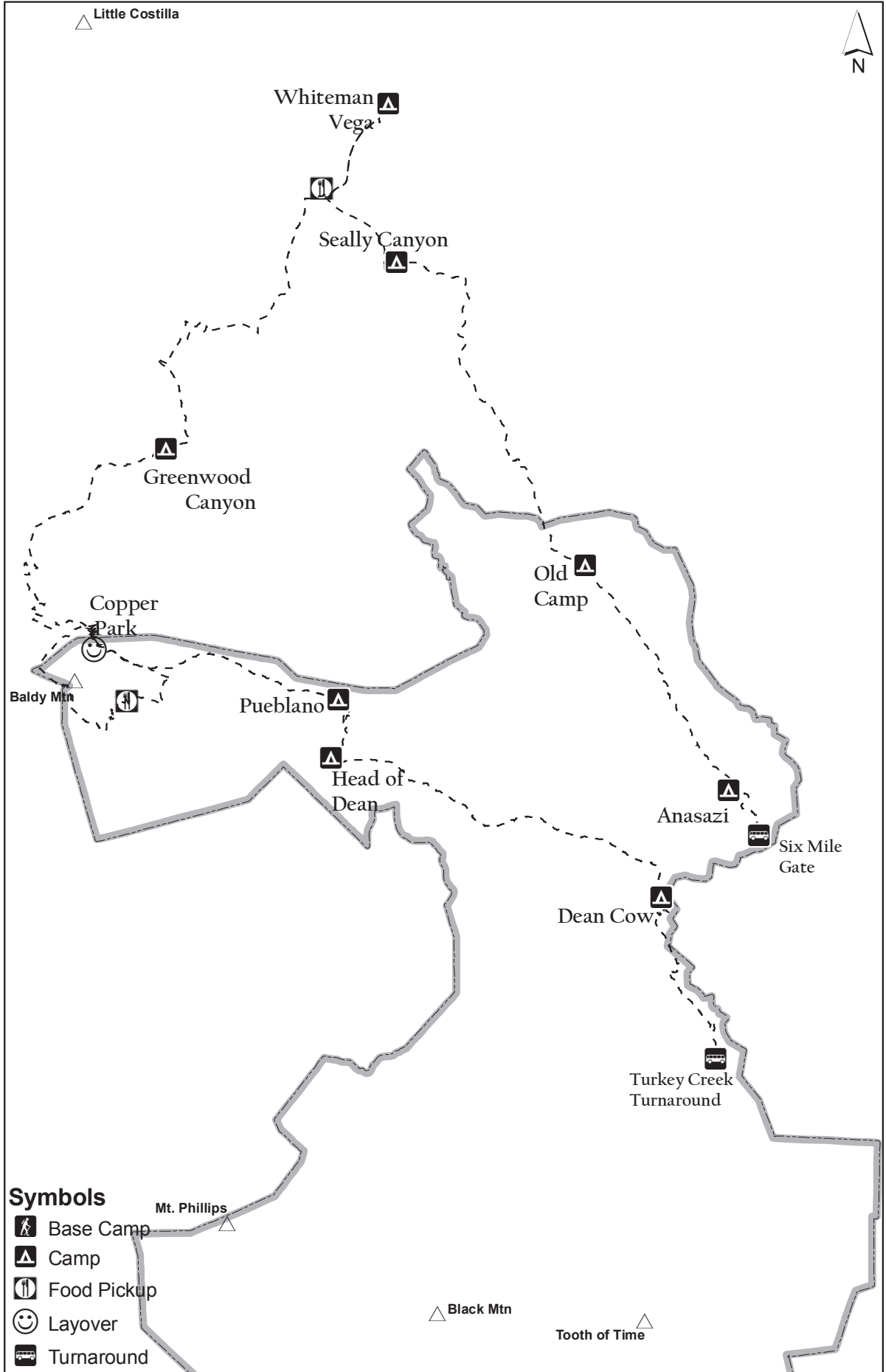
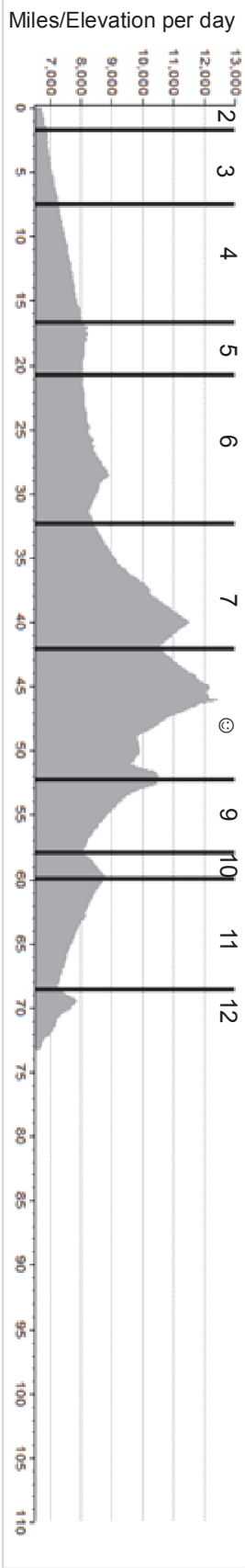
Departs from Camping Headquarters on Day 2 for 6-Mile Gate Turnaround to go to Anasazi Camp
Returns to Camping HQ on Day 12 from Turkey Ck Turnaround.

Campsite Elevations: 7,040' Minimum, 10,480' Maximum
Camps: 4 Staffed, 5 Trail, 1 Layover
Sectional Maps: North, Valle Vidal

NOTE: (d) = Dry Camp
 (s) = Showers may be available

NO CHANGES ARE POSSIBLE FOR CAMPS, FOOD PICKUPS, OR BUS TRANSPORTATION AFTER ITINERARY SELECTION.

Itinerary 33



2010 PHILMONT ADVENTURE ITINERARY

Itinerary Number 34

Super Strenuous (minimum program time) - 98 miles

A well prepared crew can enjoy spectacular views as they ascend Philmont's loftiest peaks. A side hike to the Tooth of Time is an early feature followed by great program opportunities at Clear Creek. Then, it's off to the North Country for an adventure to Baldy Mountain where on a clear day you can see four states! Learn Leave No Trace principles and enjoy the challenge events at Dan Beard. Last but not least, you will visit Indian Writings to enjoy century old petroglyphs.

Day	Camp	Program Features	Food Pickup
1	Base	Opening Campfire	
2	Lovers Leap	Ranger Training	Camping HQ
3	d Shaefers Pass	Side Hike Tooth of Time, Trail Camp	
4	Porcupine	Trail Camp	Phillips Junction
5	d Comanche Peak	Rocky Mountain Fur Company, Black Powder Rifle @ Clear Creek, Dry Camp, Water @ Clear Creek	
6	Ute Springs	Gold Mining & Panning, Blacksmithing @ Cyphers Mine, Trail Camp	Ute Gulch
7	Santa Claus	Trail Camp, Conservation	
8	s BALDY TOWN	Challenge Events @ Head of Dean	
9	Ewells Park	Side Hike Baldy Mt., Visit Historic Baldy Town Trail Camp, Conservation	Baldy Town
10	DAN BEARD	Challenge Events, Leave No Trace, Conservation	
11	s INDIAN WRITINGS	Archaeology, Tour Petroglyphs, Conservation	
12	Base	See World's only Tyrannosaurus Rex Track, Hike to Six-Mile Gate, Awards Campfire	

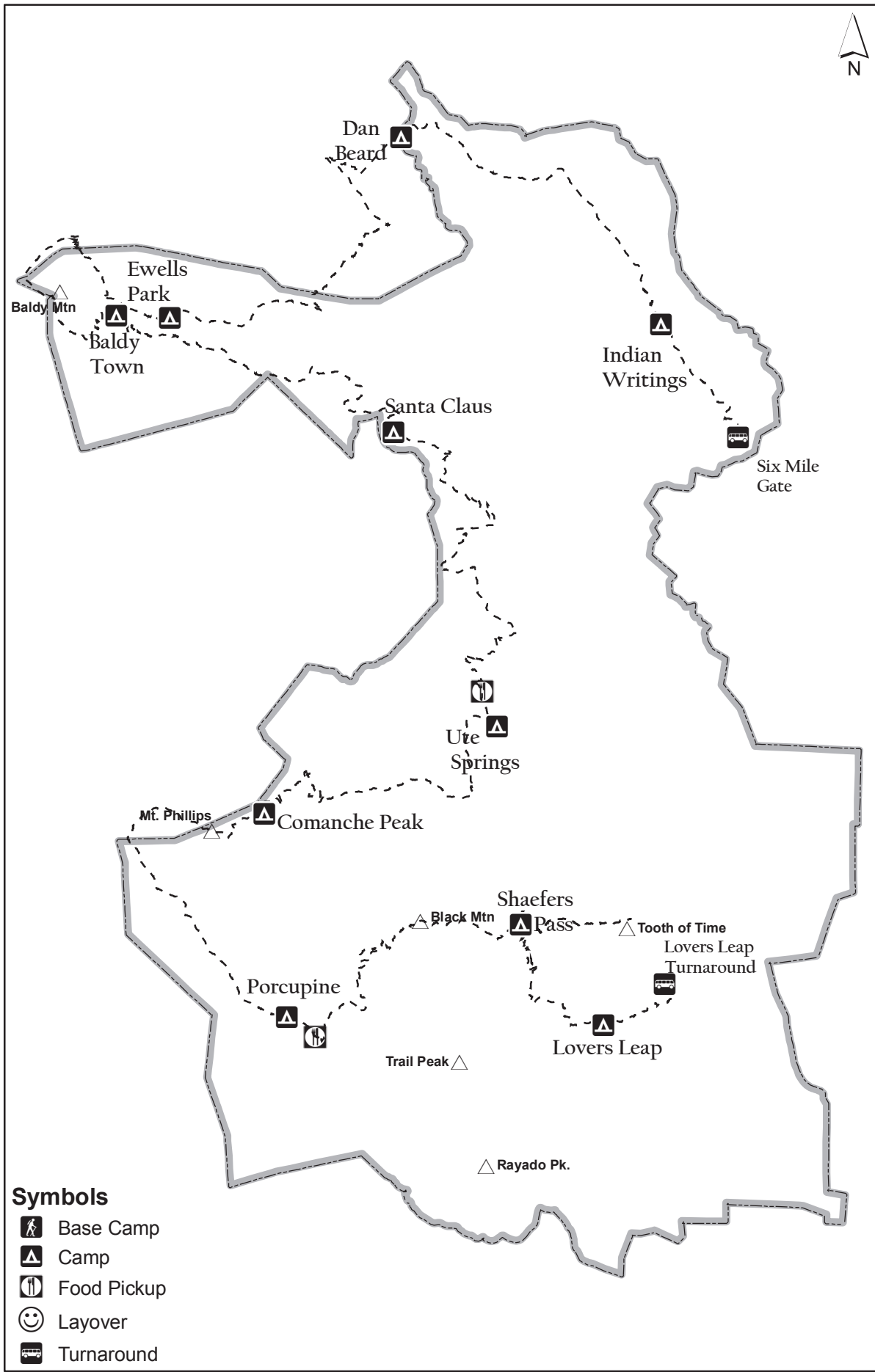
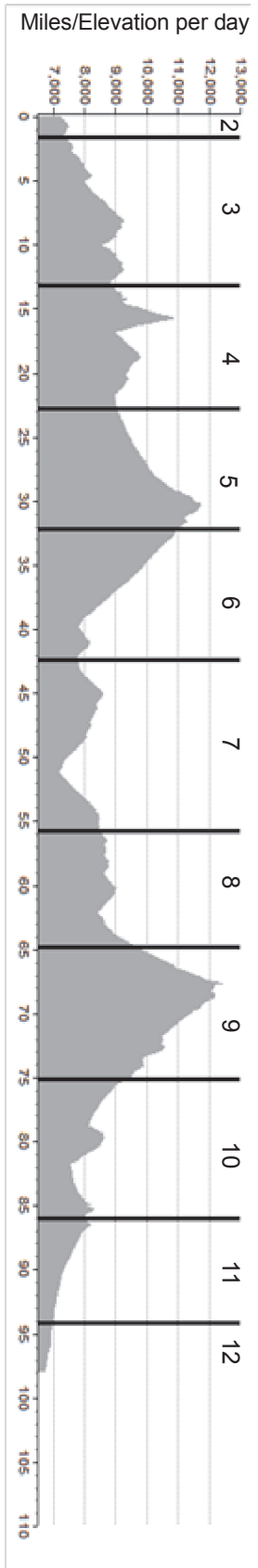
Departs from Camping Headquarters on Day 2 for Lovers Turnaround to go to Lovers Leap Camp
Returns to Camping HQ on Day 12 from 6-Mile Gate Turnaround.

Campsite Elevations: 7,040' Minimum, 11,100' Maximum
Camps: 3 Staffed, 7 Trail, 2 Dry Camp
Sectional Maps: South, North

NOTE: (d) = Dry Camp
(s) = Showers may be available

NO CHANGES ARE POSSIBLE FOR CAMPS, FOOD PICKUPS, OR BUS TRANSPORTATION AFTER ITINERARY SELECTION.

Itinerary 34



- Symbols**
- Base Camp
 - Camp
 - Food Pickup
 - Layover
 - Turnaround

2010 PHILMONT ADVENTURE ITINERARY

Itinerary Number 35

Super Strenuous (minimum program time) - 103 miles

Although considered the super star of all itineraries that covers 103 miles, this trip takes you through many rolling meadows and traverses the entire backbone of Philmont and the Valle Vidal. Your route takes you past the world's only known T-Rex track and by ancient Indian writings along the roadbed of the famous Cimarron and Northwestern Railroad to the end of the line at Whiteman Vega. Turn south towards the Middle Ponil and hike along the stream where you will camp at the mouth of Greenwood Canyon. Travel past Rich Cabins and over Wilson Mesa to Dean Canyon and into Bear Canyon heading toward the majestic Visto Grande camp. You are now hiking through the central and southern part of the Ranch, over Shaefers Pass to Miners Park and finally all the way to Carson Meadows. This is a trek for the rare crew whose fitness level and stamina fit the ultimate challenge!

Day	Camp	Program Features	Food Pickup
1	Base	Opening Campfire	
2	d House Canyon	Ranger Training, See World's Only Tyrannosaurus Rex Track	Camping HQ
3	Cottonwood	Archaeology, Tour Petroglyphs @ Indian Writings, Trail Camp, Conservation	
4	SEALLY CANYON	Search and Rescue, Wilderness Medicine, Conservation	
5	WHITEMAN VEGA	Mountain Biking, Conservation	Ring Place
6	Greenwood Canyon	Trail Camp	
7	New Dean	Challenge Events @ Head of Dean, Trail Camp	
8	Visto Grande	Trail Camp	
9	Cathedral Rock	Tour Hunting Lodge, Trail Camp, Conservation	Ute Gulch
10	s MINERS PARK	Rock Climbing & Rappelling	
11	CARSON MEADOWS	Search and Rescue	
12	Base	Hike to Rayado, Tour Kit Carson Museum, Awards Campfire	

Departs from Camping Headquarters on Day 2 for 6-Mile Gate Turnaround to go to House Canyon Camp

Returns to Camping HQ on Day 12 from Rayado Turnaround.

Campsite Elevations: 7,360' Minimum, 8,300' Maximum

Camps: 4 Staffed, 6 Trail, 1 Dry Camp

Sectional Maps: South, North, Valle Vidal

NOTE: (d) = Dry Camp
(s) = Showers may be available

NO CHANGES ARE POSSIBLE FOR CAMPS, FOOD PICKUPS, OR BUS TRANSPORTATION AFTER ITINERARY SELECTION.

Itinerary 35

