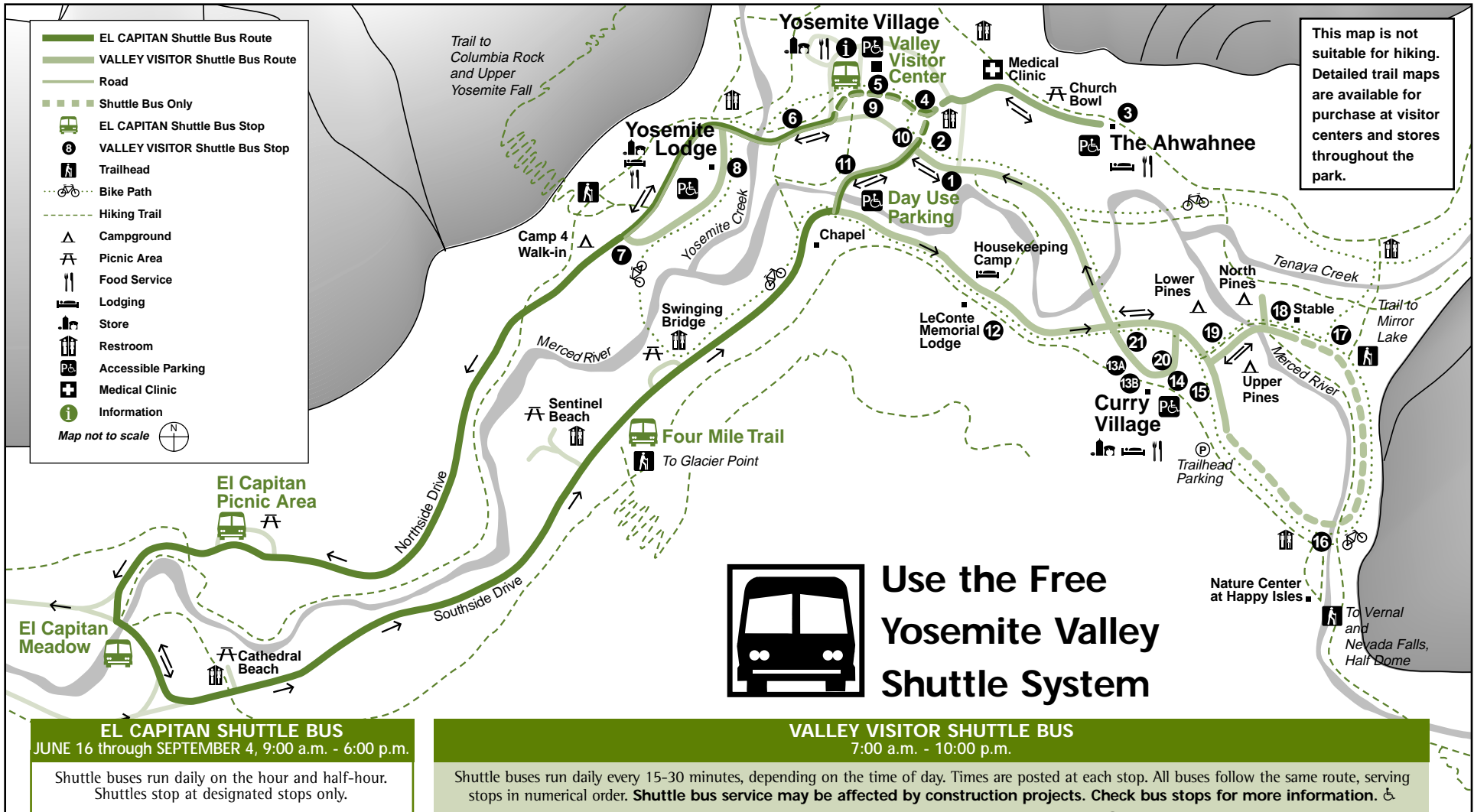


NEW EL CAPITAN SHUTTLE ROUTE







This map is not suitable for hiking. Detailed trail maps are available for purchase at visitor centers and stores throughout the park.



Use the Free Yosemite Valley Shuttle System

EL CAPITAN SHUTTLE BUS JUNE 16 through SEPTEMBER 4, 9:00 a.m. - 6:00 p.m.


Shuttle buses run daily on the hour and half-hour. Shuttles stop at designated stops only.

-  Valley Visitor Center (shares Valley Visitor Shuttle stop #5)
-  El Capitan Picnic Area
-  El Capitan Meadow
-  Four Mile Trail

VALLEY VISITOR SHUTTLE BUS 7:00 a.m. - 10:00 p.m.

Shuttle buses run daily every 15-30 minutes, depending on the time of day. Times are posted at each stop. All buses follow the same route, serving stops in numerical order. Shuttle bus service may be affected by construction projects. Check bus stops for more information. ♿

- | | | |
|--|--|---|
| 1 Yosemite Village / Day Parking | 8 Yosemite Lodge | 14 Curry Village Parking |
| 2 Yosemite Village | 9 Valley Visitor Center | 15 Upper Pines Campground |
| 3 The Ahwahnee | 10 Yosemite Village | 16 Happy Isles / John Muir Trailhead |
| 4 Yosemite Village / Degnan's Complex | 11 Sentinel Bridge / Yosemite Chapel | 17 Mirror Lake Junction |
| 5 Valley Visitor Center / El Capitan Shuttle Link | 12 Housekeeping Camp / LeConte Memorial Lodge | 18 Stable |
| 6 Lower Yosemite Fall | 13A Curry Village Rental Center | 19 Lower Pines Campground |
| 7 Camp 4 / Upper Yosemite Fall Trailhead | 13B Curry Village Registration Desk | 20 Curry Village Parking |
| | | 21 Curry Village Rental Center |



RIDE THE NEW EL CAPITAN SHUTTLE BUS

June 16 through September 4

The shuttle runs on the hour and half-hour, beginning at 9:00 a.m. from Valley Visitor Center shuttle stop #5. The last shuttle leaves the visitor center at 6:00 p.m.

ENJOY...

Picnicking – at the El Capitan Picnic Area.

Climbing – near the El Capitan Meadow stop.

Hiking – from the Four Mile trailhead. The Four Mile trail ascends to Glacier Point, 3,200 feet (975 meters) above the Valley. The trail is 9.6 miles (15.5 km) round trip.

TRAVEL SAFELY...

Bring plenty of water (no water available at the stops).

Dress in layers for sun and rain protection.

Watch for traffic if you cross the road to reach your destination.

AND PROTECT YOUR YOSEMITE...

Please walk only on existing paths to protect Yosemite's fragile meadows from trampling.

Please dispose of trash in trash bins, or carry it out with you.